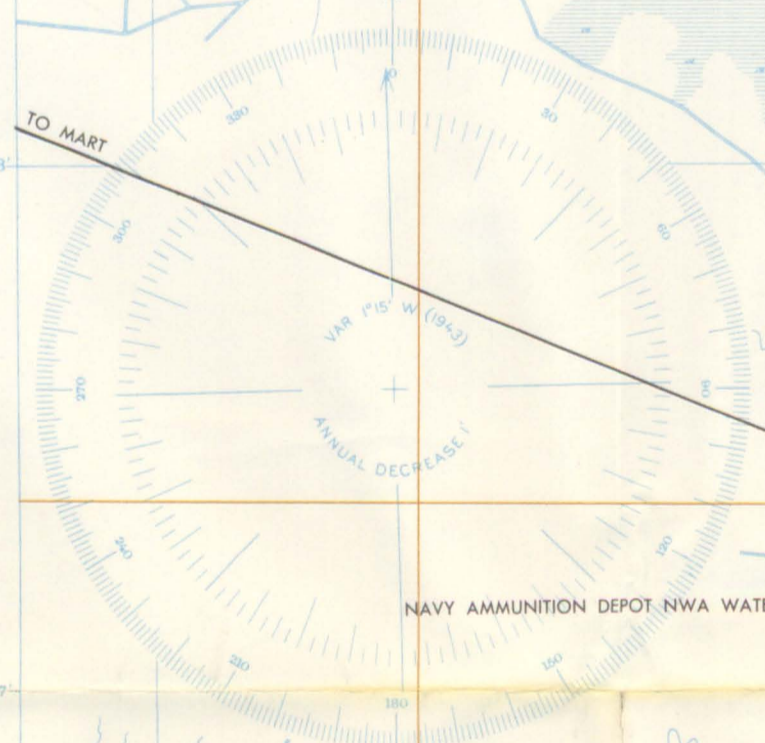




TRIANGULATION DIAGRAM
 U.S. DEPARTMENT OF COMMERCE
 John T. Connor, Secretary
 ENVIRONMENTAL SCIENCE SERVICES ADMINISTRATION
 Robert M. White, Administrator
 COAST AND GEODETIC SURVEY
 James C. Topp, Jr., Director
 WASHINGTON, D. C.
 August 1965

(Not For Navigational Purposes)
 HORIZONTAL CONTROL

- Monumented Point or Located Object
- 60 See separate index for names of numbered stations
- Station reported not recovered
- Measured Base - Electronic or Tape
- Line of triangulation observed
- Line of triangulation observed - Short line and only
- Measured Length - Electronic



UNITED STATES - EAST COAST
 SOUTH CAROLINA
COOPER RIVER
 ABOVE GOOSE CREEK

SOUNDINGS IN FEET
 AT MEAN LOW WATER