




For information address :  
 The Director,  
 U.S. Coast & Geodetic Survey,  
 Washington D.C.

INDEX MAP OF THE STATE OF  
 ALABAMA

-  Triangulation
-  First-order Leveling
-  Second-order Leveling

Complete to February 1 1945