


TORRINGTON, WYOMING; NEBRASKA (NK 13-5)
APRIL 1964

USCOMM-CGS-DC-A-5025

Base prepared by the Army Map Service (AGART), Corps of Engineers, U. S. Army, Washington, D. C. Compiled in 1955 by photogrammetric methods and from Wyoming, 1:24,000, and 1:62,500, USGS, 1943-53; Wyoming and Nebraska, 1:125,000, USGS, Patrick, 1896. Planimetric detail revised by photogrammetric methods. Horizontal and vertical control by USGS, USC&GS, and CE. Photography field annotated 1954. 100,000-FOOT PLANE COORDINATE GRID TICK SYMBOLS



HORIZONTAL CONTROL

Coast & Geodetic Survey

- Monumented Point - First Order
- Monumented Point - Second Order
- Monumented Point - Third Order
- Located Object - Third Order
- See separate index for names of numbered stations
- Station reported not recovered
- Measured Base - Electronic or Taped
- Line of triangulation observed
- Line of triangulation observed from one end only
- Measured Length - Electronic or Taped
- Theodolite Traverse - Electronic Distance
- Transit Traverse - Taped Distance Third Order
- Transit Traverse and Leveling Third Order

Geological Survey

- Monumented Point - First Order
- Monumented Point - Second Order
- Monumented Point - Third Order

Coast & Geodetic Survey

- First Order
- Second Order
- Third Order

Geological Survey

- First Order
- Second Order
- Third Order

STATE SURVEY CONTROL

- Horizontal or Vertical

Scale 1:250,000

25,000 50,000 75,000 100,000 Feet

5 10 15 20 30 Kilometers

SECTIONIZED TOWNSHIP

6	5	4	3	2	1
7	8	9	10	11	12
13	14	15	16	17	18
19	20	21	22	23	24
25	26	27	28	29	30
31	32	33	34	35	36

TRANSVERSE MERCATOR PROJECTION

TOWNSHIP OR RANGE LINE

LAND GRANT BOUNDARY

LOCATION DIAGRAM FOR NK 13-5

LEGEND

ROADS

- Hard surface, heavy duty
- More than two lanes wide
- Two lanes wide, Federal route marker
- Hard surface, medium duty
- More than two lanes wide
- Two lanes wide, State route marker
- Improved light duty
- Unimproved dirt
- Trail

RAILROADS

- Standard gauge
- Narrow gauge
- Single track Double or Multiple

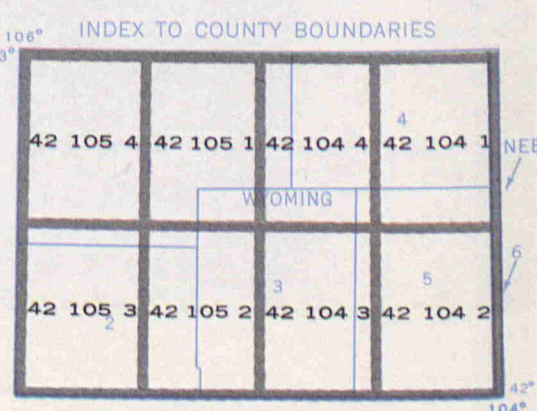
BOUNDARIES

- International
- State
- County
- Park or reservation

LANDMARKS

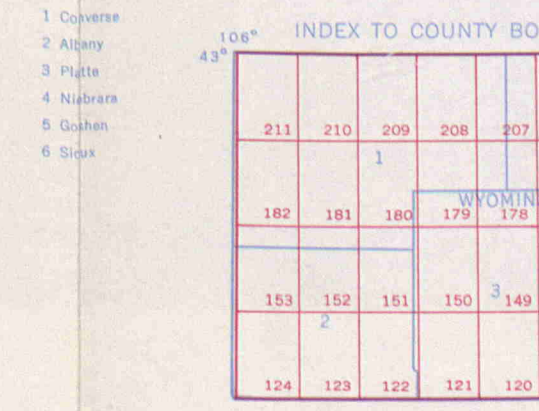
- School; Church; Other
- Spot elevation in feet
- Spot elevation in meters
- Marsh or swamp
- Intermittent or dry stream
- Power line

**COAST AND GEODETIC SURVEY
THIRTY MINUTE QUADRANGLE DESIGNATION**



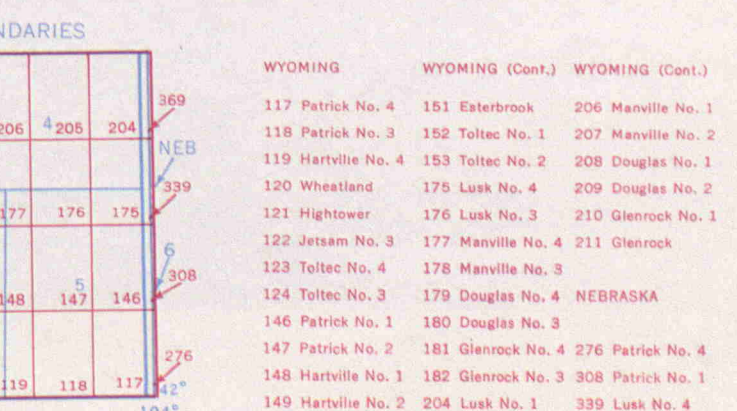
ORDER CONTROL DATA IN BLACK BY 30 MINUTE QUADRANGLE UNITS FROM DIRECTOR, COAST AND GEODETIC SURVEY, WASHINGTON 25, D. C.

**GEOLOGICAL SURVEY
FIFTEEN MINUTE QUADRANGLE DESIGNATION**



ORDER CONTROL DATA IN RED BY 15 MINUTE QUADRANGLE UNITS FROM DIRECTOR, GEOLOGICAL SURVEY, WASHINGTON 25, D. C.

WYOMING



TORRINGTON, WYOMING; NEBRASKA (NK 13-5)
APRIL 1964

U. S. DEPT. OF COMMERCE
 COAST AND GEODETIC SURVEY
 WASHINGTON, D. C.
 FORM - 6471 (1-63)
 DATE OCT 1964

INDEX TO NUMBERED HORIZONTAL CONTROL STATIONS

by the
 Coast and Geodetic Survey

QUADS 421041-2-3-4 & 421051-2-3-4
 WYO
 LATITUDE 42°00' TO 43°00'
 LONGITUDE 104°00' TO 106°00'
 DIAGRAM NK 13-5 TORRINGTON

KEY NO.	STATION NAME	QUAD. NO.	STATION NO.
1	GLENROCK CONOCO STACK	421054	1025
2	CHEYENNE GREAT FALLS AIRWAY BEACON NO 14	421054	1024
3	CHEYENNE GREAT FALLS AIRWAY BEACON NO 12	421054	1001
4	MANVILLE C + N W RY CO WATER TANK	421044	1013
4	MANVILLE CONGREGATIONAL CHURCH STEEPLE	421044	1014
5	CHEYENNE GREAT FALLS AIRWAY BEACON NO 11A	421051	1020
6	CHEYENNE GREAT FALLS AIRWAY BEACON NO 9	421051	1008
7	CHEYENNE GREAT FALLS AIRWAY BEACON NO 8	421052	1002
8	WELCH STATION STANOLIND PIPELINE WATER TK	421054	1026
9	CONVERSE COUNTY AIRPORT ARP	421051	1022
10	CONVERSE COUNTY AIRPORT AP STA A	421051	1023
11	CONVERSE COUNTY AIRPORT AP STA B	421051	1024
12	AIRPORT BEACON CONVERSE COUNTY AIRPORT	421051	1025
13	AIRPORT BEACON TORRINGTON MUNI AIRPORT	421042	1003
13	JAMES USGS	421042	1005
14	ANTELOPE GAP FAA REPEAT NO 2 MICRO MAST	421043	1027
15	CAMP GUERNSEY NATIONAL GUARD WATER TANK	421043	1025
17	TORRINGTON UNITED TEL CO MICRO WAVE MAST	421042	1013
18	TORRINGTON SOUTH MUNI WATER TANK	421042	1012
19	AIRPORT BEACON PFIFER FIELD WHEATLAND	421043	1030
20	WHEATLAND RADIO STATION KYCM MAST	421043	1029

KEY NO.	STATION NAME	QUAD. NO.	STATION NO.
---------	--------------	-----------	-------------