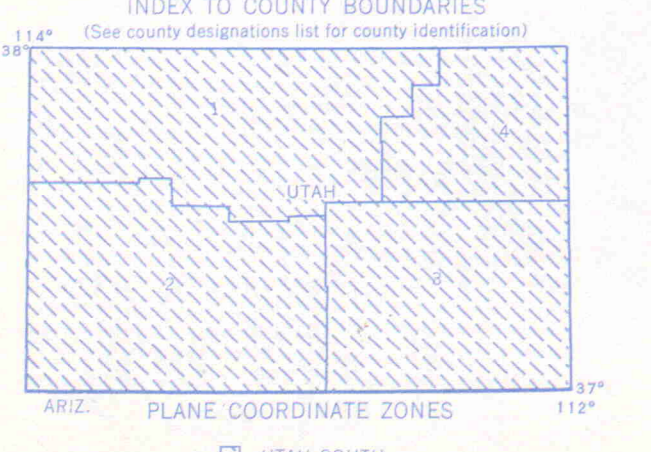


CEDAR CITY, UTAH (NJ 12-7)

Base prepared by the Army Map Service (PSCG), Corps of Engineers, U. S. Army, Washington, D. C. Computed in 1953 by photogrammetric methods and from United States Quadrangles, 1:24,000, 1:31,680, and 1:62,500, U. S. Geological Survey, 1931-1952. Planimetric detail revised by photogrammetric methods. Control by USCGS, USGS, GLO, and GE. Photography field annotated, 1953.

100,000-FOOT PLANE COORDINATE GRID TICK SYMBOLS
— UTAH SOUTH



HORIZONTAL CONTROL

- | | |
|---|-----------------------------------|
| Coast & Geodetic Survey | Geological Survey |
| ▲ Monumented Point - First Order | ▲ Monumented Point - Second Order |
| ▲ Monumented Point - Third Order | ○ Located Object - Third Order |
| ○ See separate index for names of numbered stations | |
| ○ Station reported not recovered | |
| — Measured Base - Electronic or Taped | |
| — Line of triangulation observed | |
| — Line of triangulation observed from one end only | |
| — Measured Length - Electronic or Taped | |
| — Theodolite Traverse - Electronic Distance | |
| — Transit Traverse - Taped Distance Third Order | |
| — Transit Traverse and Leveling Third Order | |

VERTICAL CONTROL

- | | |
|------------------------------------|--------------------------|
| Coast & Geodetic Survey | Geological Survey |
| — First Order | — Second Order |
| — Second Order | — Third Order |
- STATE SURVEY CONTROL**
- | |
|--------------------------|
| — Horizontal or Vertical |
|--------------------------|

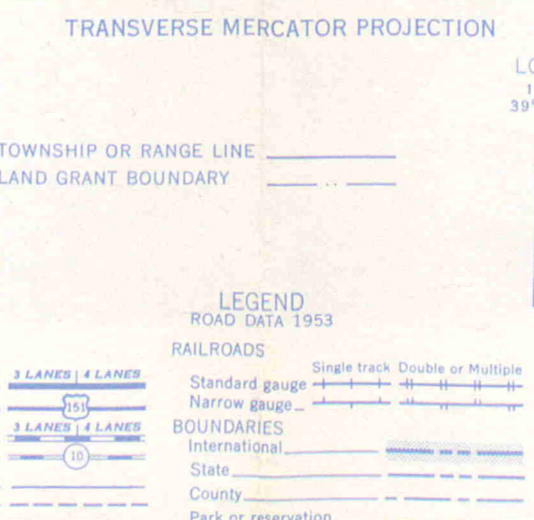


SECTIONIZED TOWNSHIP

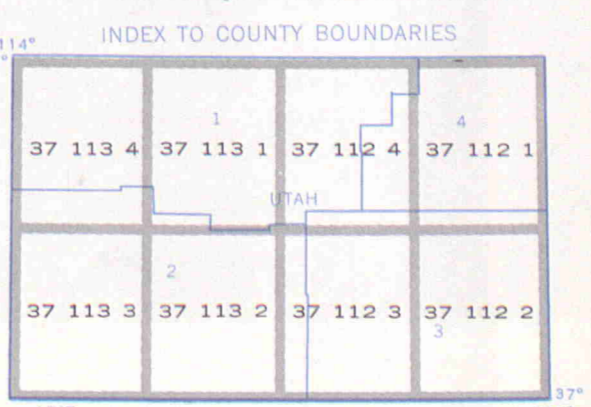
6	5	4	3	2	1
7	8	9	10	11	12
18	17	16	15	14	13
19	20	21	22	23	24
30	29	28	27	26	25
31	32	33	34	35	36

TRANSVERSE MERCATOR PROJECTION

TOWNSHIP OR RANGE LINE
LAND GRANT BOUNDARY

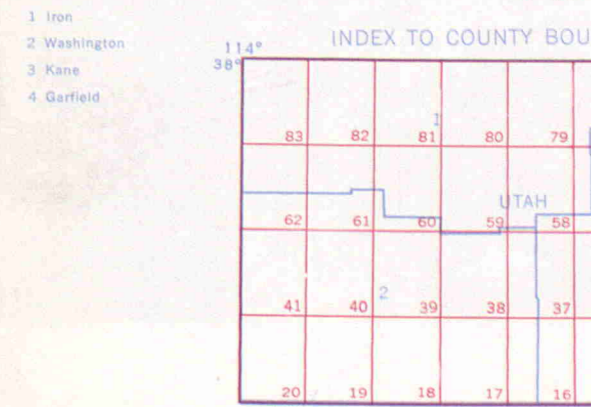


COAST AND GEODETIC SURVEY THIRTY MINUTE QUADRANGLE DESIGNATION



ORDER CONTROL DATA IN BLACK BY 30 MINUTE QUADRANGLE UNITS FROM DIRECTOR, COAST AND GEODETIC SURVEY, WASHINGTON 25, D. C.

GEOLOGICAL SURVEY FIFTEEN MINUTE QUADRANGLE DESIGNATION



ORDER CONTROL DATA IN RED BY 15 MINUTE QUADRANGLE UNITS FROM DIRECTOR, GEOLOGICAL SURVEY, WASHINGTON 25, D. C.

USCGMCCS-DC-JUNE 1963 14878

CEDAR CITY, UTAH (NJ 12-7) APRIL 1963

JULY 1963
PUBLISHED AND PRINTED BY:
U. S. DEPARTMENT OF COMMERCE
COAST AND GEODETIC SURVEY
WASHINGTON D.C.

INDEX TO
NUMBERED HORIZONTAL CONTROL STATIONS
by the
Coast and Geodetic Survey

QUADS 371121-2-3-4 & 371131-2-3-4
UTAH
LATITUDE 37°00' TO 38°00'
LONGITUDE 112°00' TO 114°00'
DIAGRAM NJ 12-7 CEDAR CITY

KEY NO.	STATION NAME	QUAD NO.	STATION NO.
------------	--------------	-------------	----------------

1. AIRWAY BEACON NO 36, LOS ANGELES-SALT LAKE CITY AIRWAY
2. AIRWAY BEACON NO 37, LOS ANGELES-SALT LAKE CITY AIRWAY
3. LOS ANGELES TO SALT LAKE, AIRWAY BEACON 37A
4. ST GEORGE, MORMON TEMPLE, SPIRE

KEY NO.	STATION NAME	QUAD NO.	STATION NO.
------------	--------------	-------------	----------------