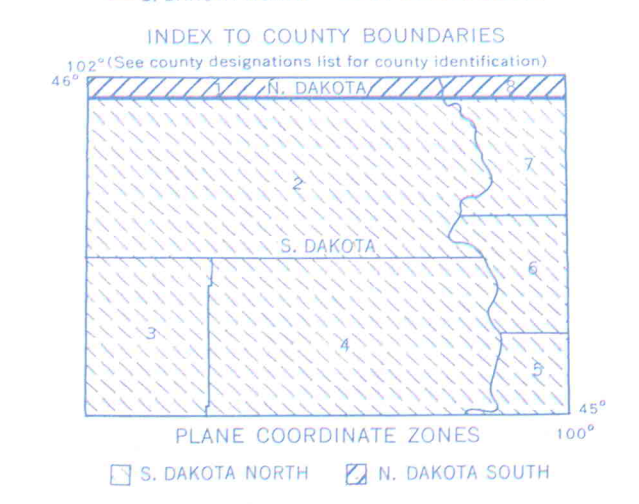


MC INTOSH, S. DAK. N. DAK. (NL 14-7)
SEPTEMBER 1962

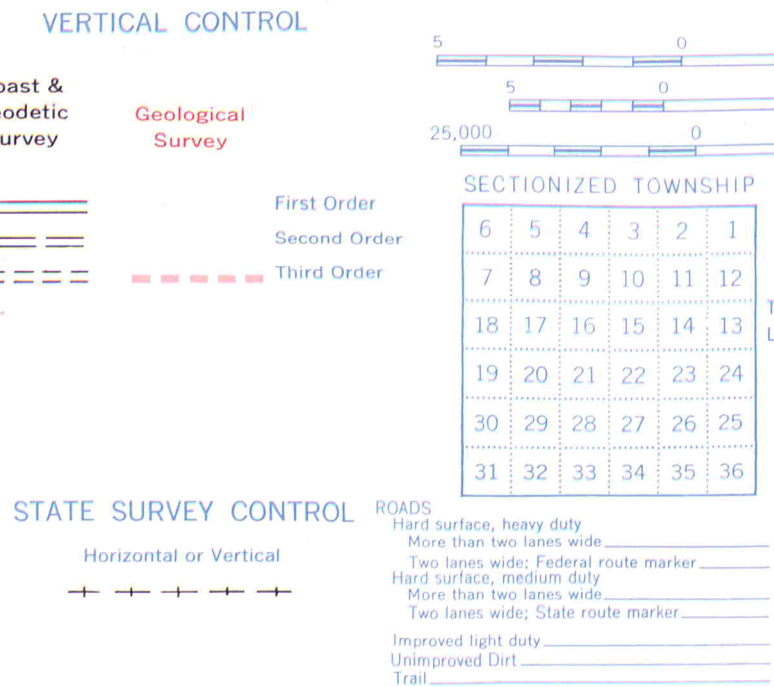
USCOMM COS DC MARCH 1963 A-4854

Base prepared by the Army Map Service (ASMS), Corps of Engineers, U. S. Army, Washington, D. C. Compiled in 1955 by photogrammetric methods and from United States Quadrangles, South Dakota, 1:24,000, 1955S, 1951, 1951A. Planimetric detail revised by photogrammetric methods. Horizontal and vertical control by USGS, USC&GS, and CE. Photography field annotated 1953.
100,000-FOOT PLANE COORDINATE GRID TICK SYMBOLS
— S. DAKOTA NORTH — N. DAKOTA SOUTH



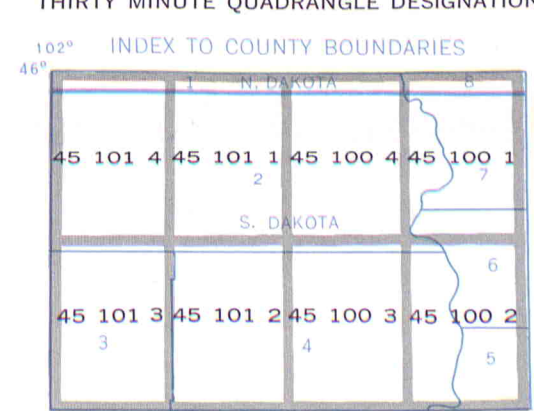
- Coast & Geodetic Survey**
- ▲ Monumented Point - First Order
 - △ Monumented Point - Second Order
 - Monumented Point - Third Order
 - Located Object - Third Order
 - See separate index for names of numbered stations
 - Station reported not recovered
 - Measured Base - Electronic or Taped
 - Line of triangulation observed from one end only
 - Measured Length - Electronic or Taped
 - Theodolite Traverse - Electronic Distance
 - Transit Traverse - Taped Distance Third Order
 - Transit Traverse and Leveling Third Order
- Geological Survey**
- ▲
 - △
 -
 -

- Coast & Geodetic Survey**
- First Order
 - Second Order
 - Third Order
- Geological Survey**
- -
 -
- STATE SURVEY CONTROL**
- Horizontal or Vertical



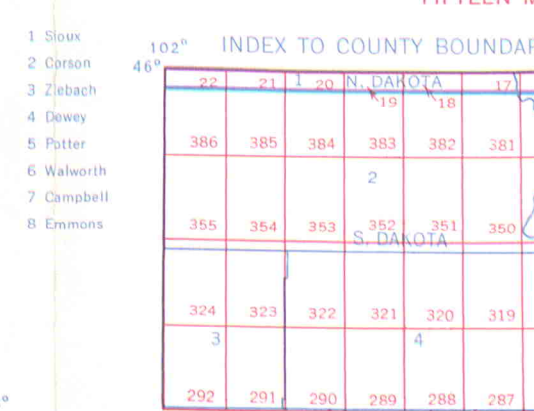
- ROADS**
- Hard surface, heavy duty
 - More than two lanes wide
 - Two lanes wide; Federal route marker
 - Hard surface, medium duty
 - More than two lanes wide
 - Two lanes wide; State route marker
 - Improved light duty
 - Unimproved dirt
 - Trail
- RAILROADS**
- Standard gauge
 - Narrow gauge
 - Single track
 - Double or Multiple
- LEGEND**
- ROAD DATA 1953**
- Landmark: School, Church, Other
 - Spot elevation in feet
 - Marsh or swamp
 - Intermittent or dry stream
 - Power line

COAST AND GEODETIC SURVEY
THIRTY MINUTE QUADRANGLE DESIGNATION



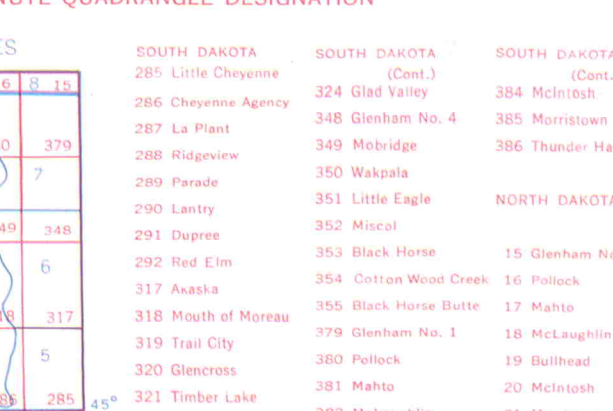
ORDER CONTROL DATA IN BLACK BY 30 MINUTE QUADRANGLE UNITS FROM DIRECTOR, COAST AND GEODETIC SURVEY, WASHINGTON 25, D. C.

GEOLOGICAL SURVEY
FIFTEEN MINUTE QUADRANGLE DESIGNATION



ORDER CONTROL DATA IN RED BY 15 MINUTE QUADRANGLE UNITS FROM DIRECTOR, GEOLOGICAL SURVEY, WASHINGTON 25, D. C.

GEOLOGICAL SURVEY
FIFTEEN MINUTE QUADRANGLE DESIGNATION



ORDER CONTROL DATA IN RED BY 15 MINUTE QUADRANGLE UNITS FROM DIRECTOR, GEOLOGICAL SURVEY, WASHINGTON 25, D. C.

APRIL 1963
 PUBLISHED AND PRINTED BY:
 U.S. DEPARTMENT OF COMMERCE
 COAST AND GEODETIC SURVEY
 WASHINGTON D.C.

INDEX TO NUMBERED HORIZONTAL CONTROL STATIONS

by the
 Coast and Geodetic Survey

QUADS 451001-2-3-4 & 451010-2-3-4
 S DAK-N DAK
 LATITUDE 45°00' TO 46°00'
 LONGITUDE 100°00' TO 102°00'
 DIAGRAM NL 14-7 McINTOSH

KEY NO.	STATION NAME	QUAD NO.	STATION NO.	KEY NO.	STATION NAME	QUAD NO.	STATION NO.
1.	PARADE, BAGLEY GRAIN ELEVATOR						
2.	TRAIL CITY, BAGLEY GRAIN ELEVATOR, E ONE OF TWO, S GABLE TRAIL CITY, QUEEN ROSARY CATHOLIC CHURCH, SPIRE						
3.	MOBRIDGE, CATHOLIC CHURCH, SPIRE						
4.	MOBRIDGE, MUNICIPAL WATER TANK						
5.	GRAND RIVER (MoRC)						
6.	RED TOP GRADE SCHOOL, CHIMNEY						
7.	TT 3 RDS (USGS) T15N, R23E, SEC 31, NW QUARTER, NE CORNER						
8.	DUPREE, BAGLEY GRAIN ELEVATOR, N GABLE						
9.	ISABEL, O'LAUGHLIN GRAIN ELEVATOR, WEST, S GABLE ISABEL, O'LAUGHLIN GRAIN ELEVATOR, EAST, S GABLE ISABEL, ST MARYS CATHOLIC CHURCH, SPIRE						
10.	BM A 31 GLAD VALLEY, ST BARTHOLOMEW CATHOLIC CHURCH, BASE OF CROSS						
11.	BOUNDARY MILEPOST 253						
12.	MORRISTOWN, MUNICIPAL STANDPIPE						
13.	McINTOSH, MUNICIPAL WATER TANK McINTOSH, ST BONAVENTURE CATHOLIC CHURCH, CROSS						