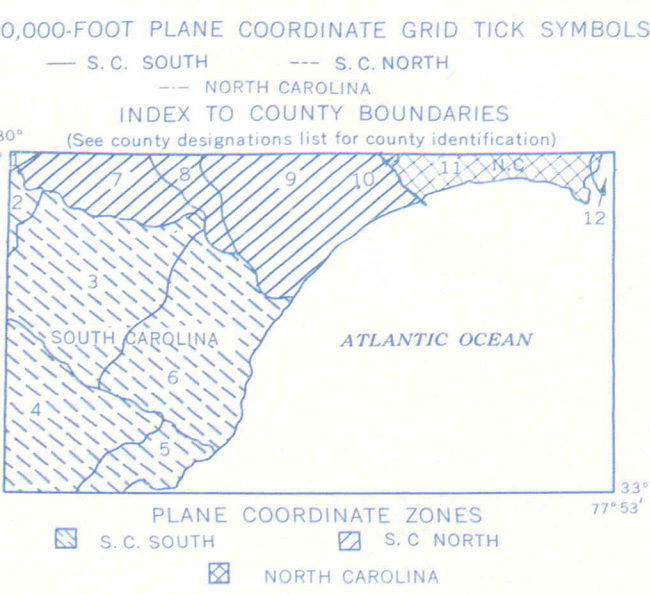


Base prepared by the U. S. Army Topographic Command (AM), Washington, D. C. Compiled in 1949 from United States quadrangles, 1:25,000, 1:50,000, 1:62,500, 1:94,714, USGS charts, 1938-1946, and county highway maps, 1946-1947. Planimetry partially revised from aerial photographs taken 1943-44.



**HORIZONTAL CONTROL**

NATIONAL OCEAN SERVICE	GEOLOGICAL SURVEY	OTHER AGENCIES
— S. C. SOUTH	— S. C. NORTH	Astronomic Station
— NORTH CAROLINA	— S. C. NORTH	Subsidence Station
— INDEX TO COUNTY BOUNDARIES	— S. C. NORTH	Monumented Point - First Order
(See county designations list for county identification)	— S. C. NORTH	Monumented Point - Second Order
	— S. C. NORTH	Monumented Point - Third Order
	— S. C. NORTH	Located Object - Third Order
	— S. C. NORTH	Station reported destroyed
	— S. C. NORTH	Measured Base - Electronic or Taped
	— S. C. NORTH	Measured Distance - Electronic or Taped
	— S. C. NORTH	Line of triangulation observed
	— S. C. NORTH	Line of triangulation observed from one end only
	— S. C. NORTH	Transit Traverse - Taped Distance Third Order
	— S. C. NORTH	Transit Traverse and Leveling Third Order

**VERTICAL CONTROL**

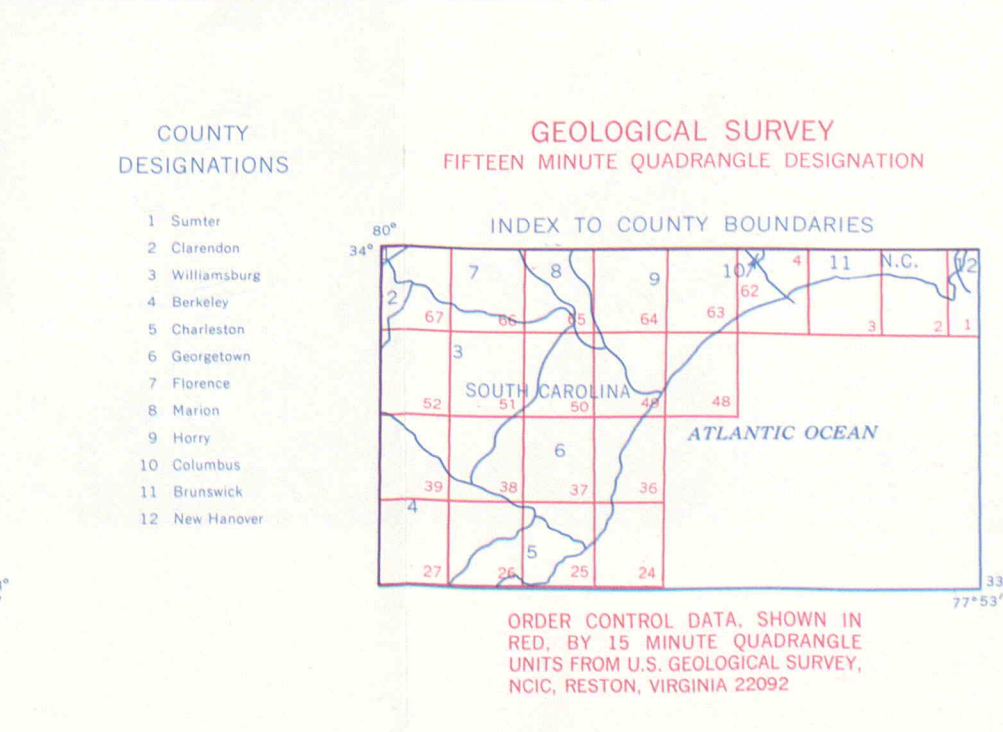
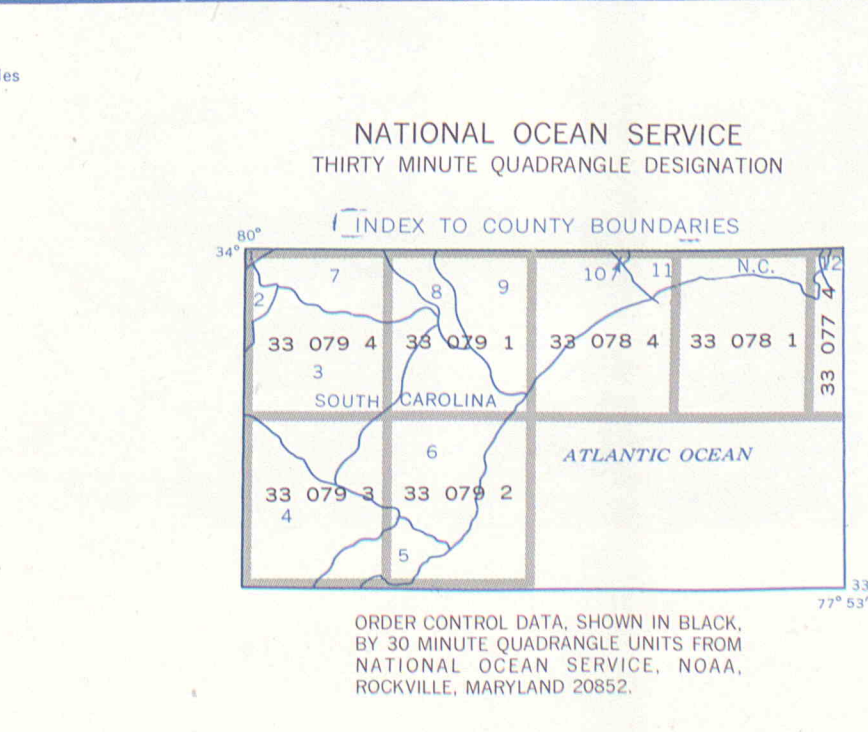
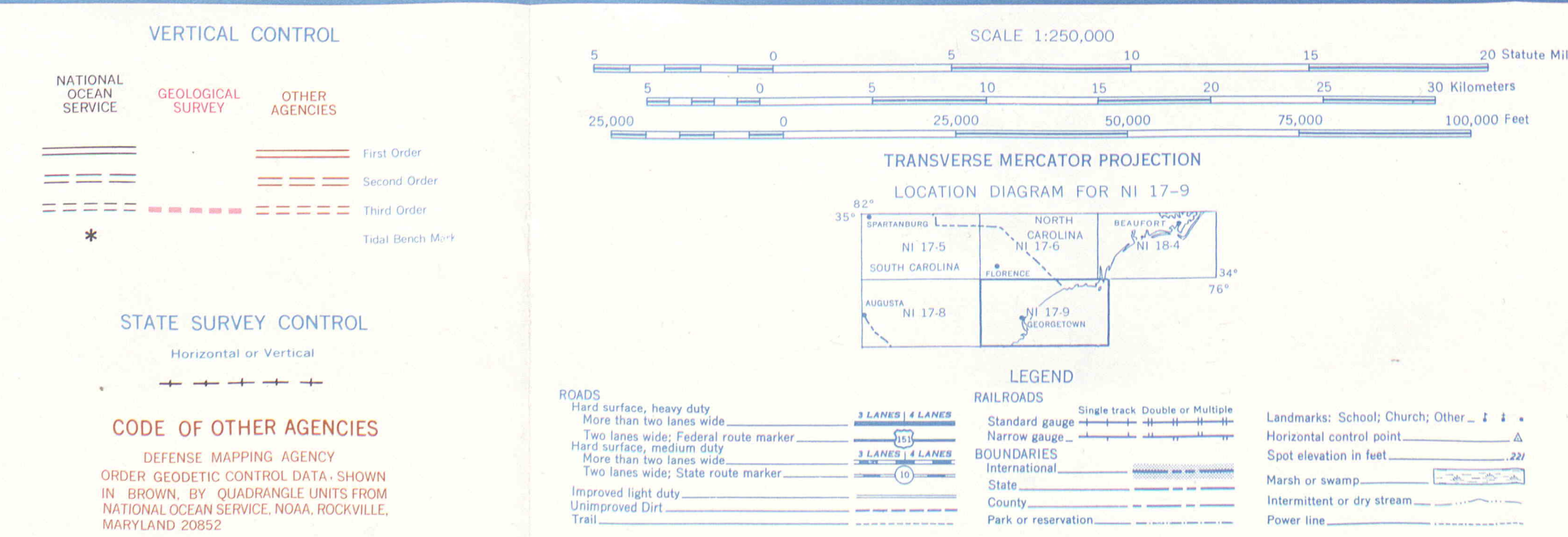
NATIONAL OCEAN SERVICE	GEOLOGICAL SURVEY	OTHER AGENCIES
— S. C. SOUTH	— S. C. NORTH	First Order
— NORTH CAROLINA	— S. C. NORTH	Second Order
— INDEX TO COUNTY BOUNDARIES	— S. C. NORTH	Third Order
(See county designations list for county identification)	— S. C. NORTH	Tidal Bench M-9

**STATE SURVEY CONTROL**

Horizontal or Vertical

**CODE OF OTHER AGENCIES**

DEFENSE MAPPING AGENCY  
ORDER GEODETIC CONTROL DATA, SHOWN IN BROWN, BY QUADRANGLE UNITS FROM NATIONAL OCEAN SERVICE, NOAA, ROCKVILLE, MARYLAND 20852



NORTH CAROLINA	SOUTH CAROLINA
1 Cape Fear	39 Bladen
2 Wilmington	40 Johnston
3 Raleigh	41 Wayne
4 Charlotte	42 Columbus
5 Charlotte	43 York
6 Gaston	44 Chester
7 Marion	45 Richland
8 Marion	46 Greenville
9 Harnett	47 Spartanburg
10 Columbus	48 Pickens
11 Burke	49 Cherokee
12 New Hanover	50 Union
	51 Anderson
	52 Laurens
	53 Oconee
	54 Saluda
	55 Pickens
	56 Laurens
	57 Greenville
	58 York
	59 Chester
	60 York
	61 Chester
	62 York
	63 Chester
	64 York
	65 Chester
	66 York
	67 Chester
	68 York
	69 Chester
	70 York
	71 Chester
	72 York
	73 Chester
	74 York
	75 Chester
	76 York
	77 Chester
	78 York
	79 Chester
	80 York

GEORGETOWN, S. C. N. C.  
(NI 17-9)  
REVISED DECEMBER 1985