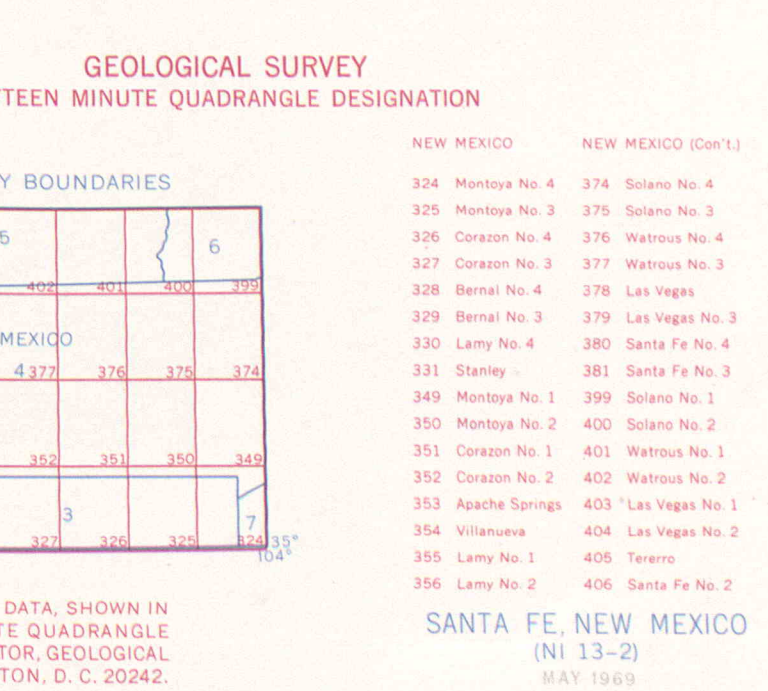
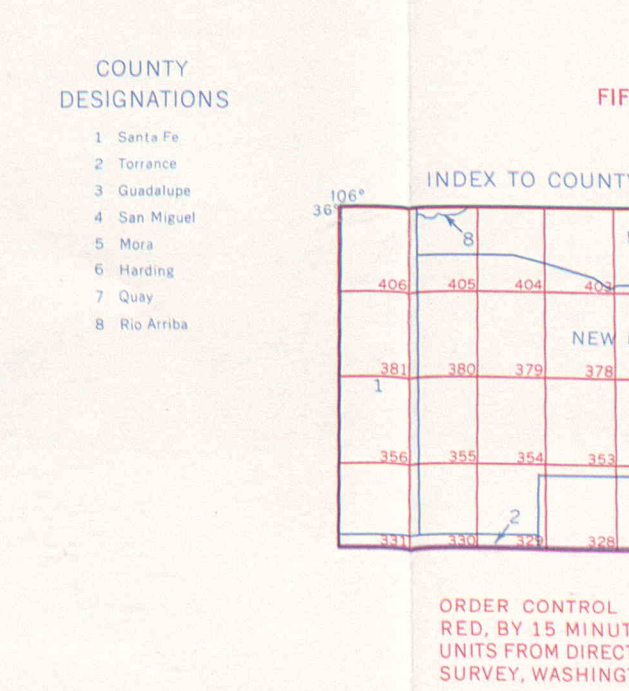
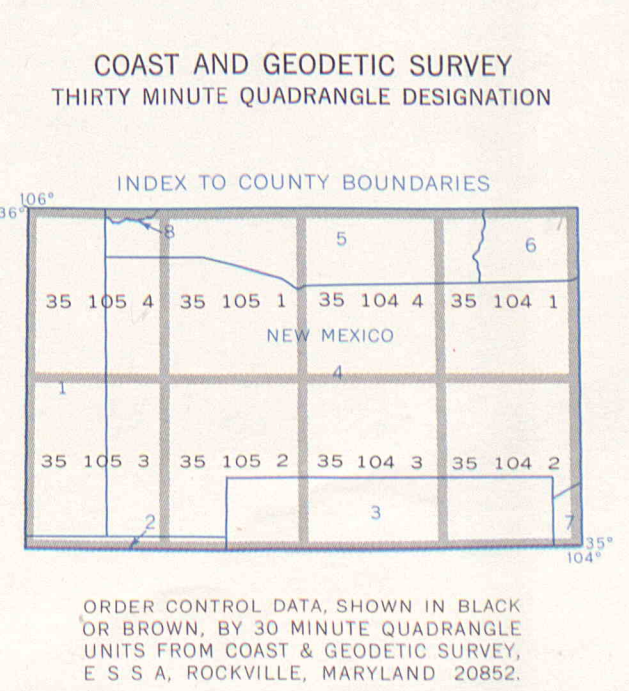
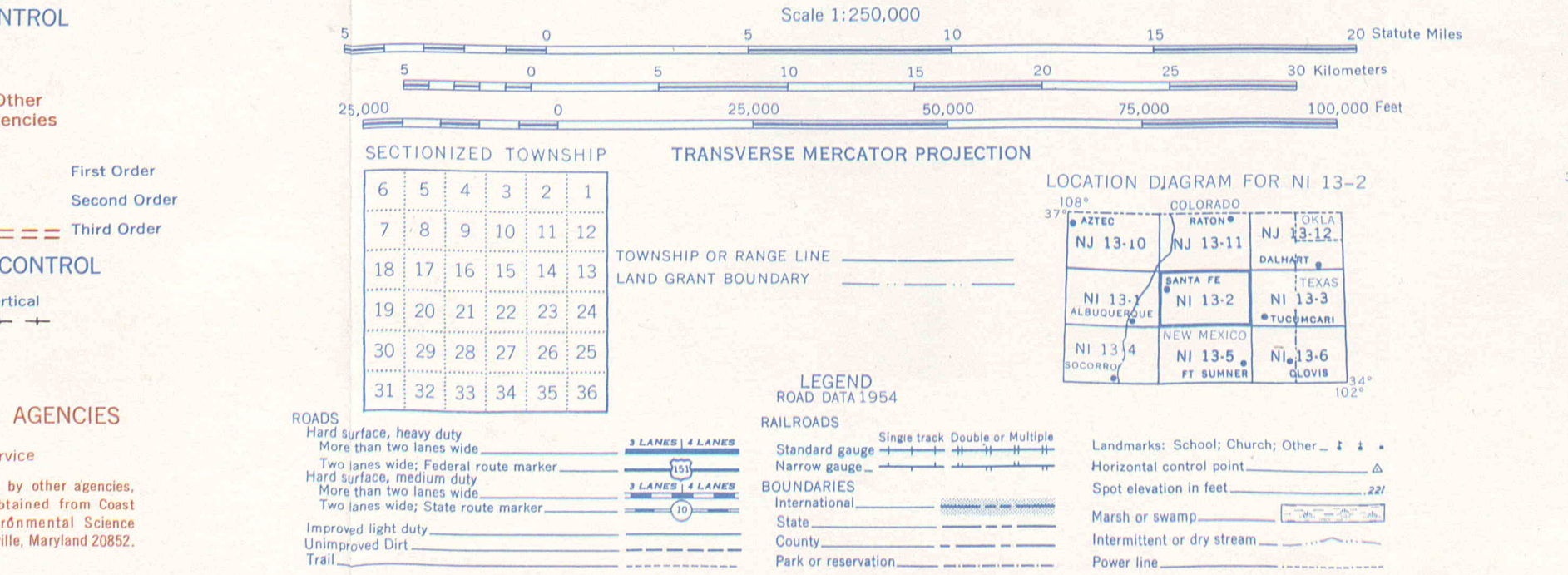
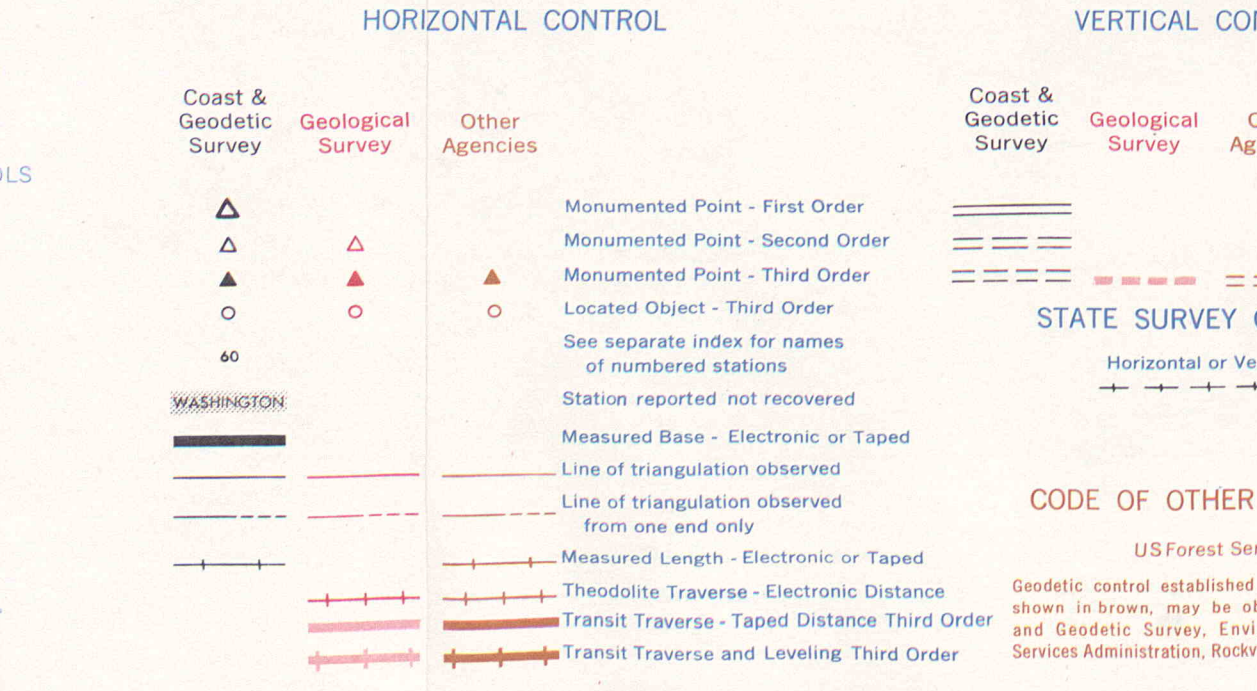
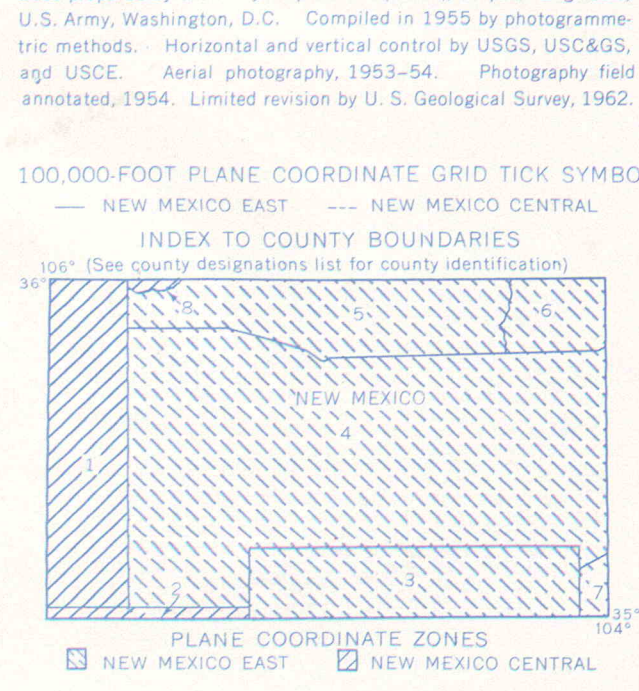


Base prepared by the Army Map Service (BES), Corps of Engineers, U.S. Army, Washington, D.C. Compiled in 1955 by photogrammetric methods. Horizontal and vertical control by USGS, USCGS, and USCE. Aerial photography, 1953-54. Photography field annotated, 1954. Limited revision by U. S. Geological Survey, 1962.



U. S. DEPT. OF COMMERCE  
 COAST AND GEODETIC SURVEY  
 WASHINGTON, D. C.  
 FORM - 6471 (1-63)  
 DATE SEPTEMBER 1969

**INDEX TO**  
**NUMBERED HORIZONTAL CONTROL STATIONS**  
*by the*  
**Coast and Geodetic Survey**

QUADS 351041-2-3-4 & 351051-2-3-4  
 N MEX  
 LATITUDE 35°00' TO 36°00'  
 LONGITUDE 104°00' TO 106°00'  
 DIAGRAM NI 13-2 SANTA FE

KEY NO.	STATION NAME	QUAD. NO.	STATION NO.	KEY NO.	STATION NAME	QUAD. NO.	STATION NO.
1	SANTA FE E BASE AZI MK						
1	SANTA FE, BRUNS GENERAL HOSPITAL, CHURCH SPIRE						
2	SANTA FE ALBUQUERQUE RADIO TELEPHONE, MAST						
3	SANTA FE CAPITAL DOME						
3	SANTA FE, STATE CAPITAL BLDG FLAGPOLE						
4	SANTA FE, RADIO STATION KVSF, MAST						
5	SANTA FE, STATE PENITENTIARY STACK						
6	SANTA FE, ST ANNE ROMAN CATHOLIC CHURCH, CROSS						
7	SANTA FE, BRUNS GENERAL HOSPITAL, STACK						