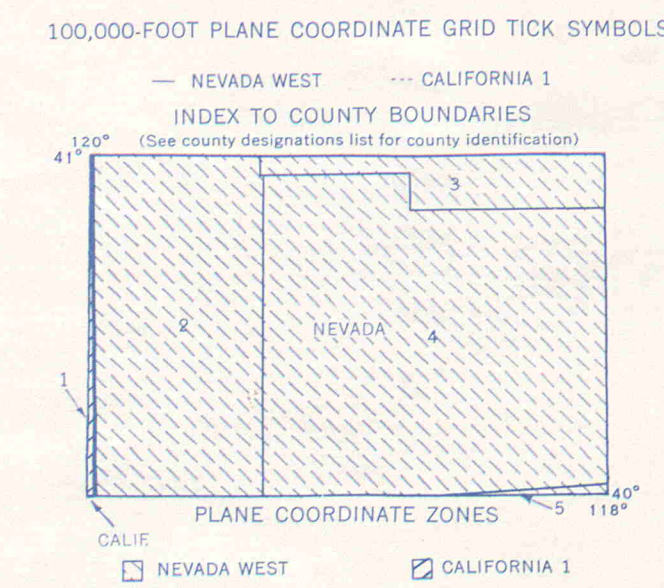
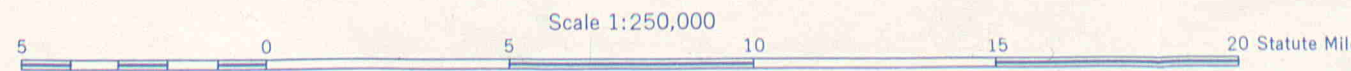


Base prepared by the Army Map Service (KCSX), Corps of Engineers, U.S. Army, Washington, D. C. Compiled in 1956 by photogrammetric methods. Horizontal and vertical control by USCGS and CG. Aerial photography 1953-54. Photography field annotated 1955.

HORIZONTAL CONTROL

VERTICAL CONTROL



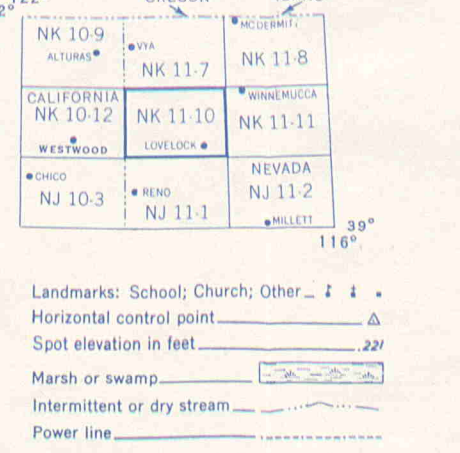
- Coast & Geodetic Survey**
- Monumented Point - First Order
  - Monumented Point - Second Order
  - Monumented Point - Third Order
  - Located Object - Third Order
  - See separate index for names of numbered stations
  - Station reported not recovered
  - Measured Base - Electronic or Taped
  - Line of triangulation observed
  - Measured Length - Electronic or Taped
  - Theodolite Traverse - Electronic Distance
  - Transit Traverse - Taped Distance Third Order
  - Transit Traverse and Leveling Third Order
- Geological Survey**
- Line of triangulation observed
  - Measured Length - Electronic or Taped
  - Theodolite Traverse - Electronic Distance
  - Transit Traverse - Taped Distance Third Order
  - Transit Traverse and Leveling Third Order

- Coast & Geodetic Survey**
- First Order
  - Second Order
  - Third Order
- Geological Survey**
- First Order
  - Second Order
  - Third Order
- STATE SURVEY CONTROL**
- Horizontal or Vertical
- ROADS**
- Hard surface, heavy duty
  - More than two lanes wide
  - Two lanes wide; Federal route marker
  - Hard surface, medium duty
  - More than two lanes wide
  - Two lanes wide; State route marker
  - Improved light duty
  - Unimproved dirt
  - Trail
- RAILROADS**
- Standard gauge
  - Narrow gauge
  - Single track Double or Multiple
- BOUNDARIES**
- International
  - State
  - County
  - Park or reservation
- LANDMARKS**
- School; Church; Other
  - Horizontal control point
  - Spot elevation in feet
  - Marsh or swamp
  - Intermittent or dry stream
  - Power line

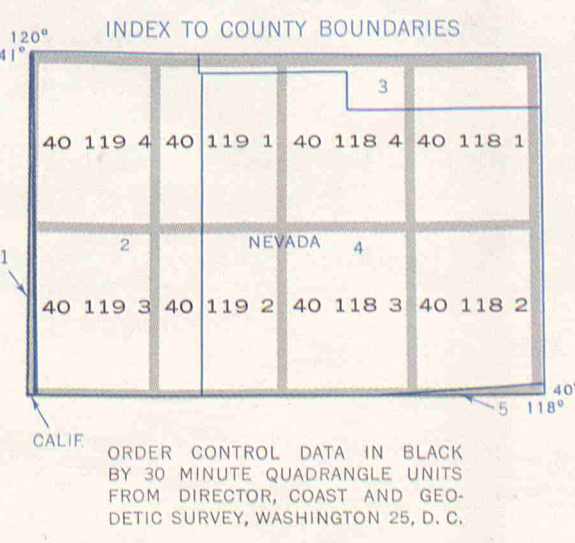
SECTIONIZED TOWNSHIP

|    |    |    |    |    |    |
|----|----|----|----|----|----|
| 6  | 5  | 4  | 3  | 2  | 1  |
| 7  | 8  | 9  | 10 | 11 | 12 |
| 13 | 14 | 15 | 16 | 17 | 18 |
| 19 | 20 | 21 | 22 | 23 | 24 |
| 25 | 26 | 27 | 28 | 29 | 30 |
| 31 | 32 | 33 | 34 | 35 | 36 |

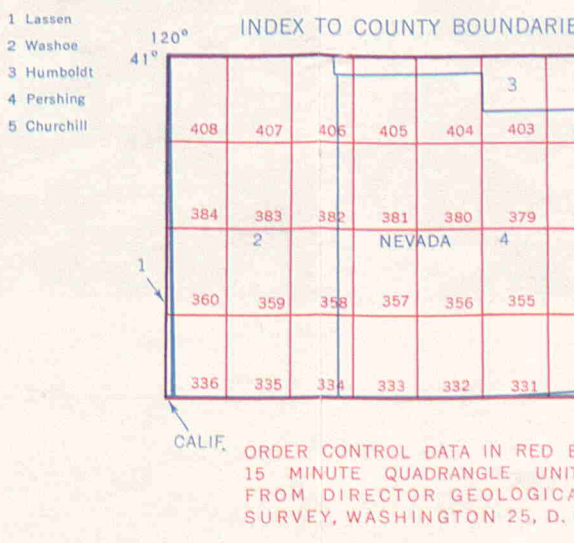
TRANSVERSE MERCATOR PROJECTION




COAST AND GEODETIC SURVEY  
THIRTY MINUTE QUADRANGLE DESIGNATION



COUNTY DESIGNATIONS



GEOLOGICAL SURVEY  
FIFTEEN MINUTE QUADRANGLE DESIGNATION



ORDER CONTROL DATA IN BLACK BY 30 MINUTE QUADRANGLE UNITS FROM DIRECTOR, COAST AND GEODETIC SURVEY, WASHINGTON 25, D. C.

ORDER CONTROL DATA IN RED BY 15 MINUTE QUADRANGLE UNITS FROM DIRECTOR GEOLOGICAL SURVEY, WASHINGTON 25, D. C.



JULY 1963  
 PUBLISHED AND PRINTED BY:  
 U. S. DEPARTMENT OF COMMERCE  
 COAST AND GEODETIC SURVEY  
 WASHINGTON D. C.

INDEX TO  
 NUMBERED HORIZONTAL CONTROL STATIONS  
 by the  
 Coast and Geodetic Survey

QUADS 401181-2-3-4 & 401191-2-3-4  
 NEV  
 LATITUDE 40°00' TO 41°00'  
 LONGITUDE 118°00' TO 120°00'  
 DIAGRAM NK 11-10 LOVELOCK

| KEY NO. | STATION NAME                                                                                                      | QUAD NO. | STATION NO. |
|---------|-------------------------------------------------------------------------------------------------------------------|----------|-------------|
| 1.      | AIRWAY BEACON 26 A, DERBY AIRPORT<br>EM N 317                                                                     |          |             |
| 2.      | VOR, DERBY AIRPORT                                                                                                |          |             |
| 3.      | PIMPLE (USBR)                                                                                                     |          |             |
| 4.      | LOVELOCK<br>LOVELOCK, RADIO STATION KOB 893, MAST<br>LOVELOCK, MUNICIPAL WATER TANK<br>LOVELOCK, COURTHOUSE, DOME |          |             |
| 5.      | VOR, LOVELOCK RADIO LOL                                                                                           |          |             |
| 6.      | RAILROAD WATER TANK, 1 MILE S OF LOVELOCK                                                                         |          |             |
| 7.      | LETTER L ON HILLSIDE                                                                                              |          |             |
| 8.      | COLADO                                                                                                            |          |             |
| 9.      | RASP<br>RASPBERRY (USGS)                                                                                          |          |             |
| 10.     | EUGENE (USGS)<br>EUGENE 2 (USGS)                                                                                  |          |             |
| 11.     | POLE IN CAIRN EAST OF LOVELOCK (GYPSUM USGS)                                                                      |          |             |

| KEY NO. | STATION NAME | QUAD NO. | STATION NO. |
|---------|--------------|----------|-------------|
|---------|--------------|----------|-------------|