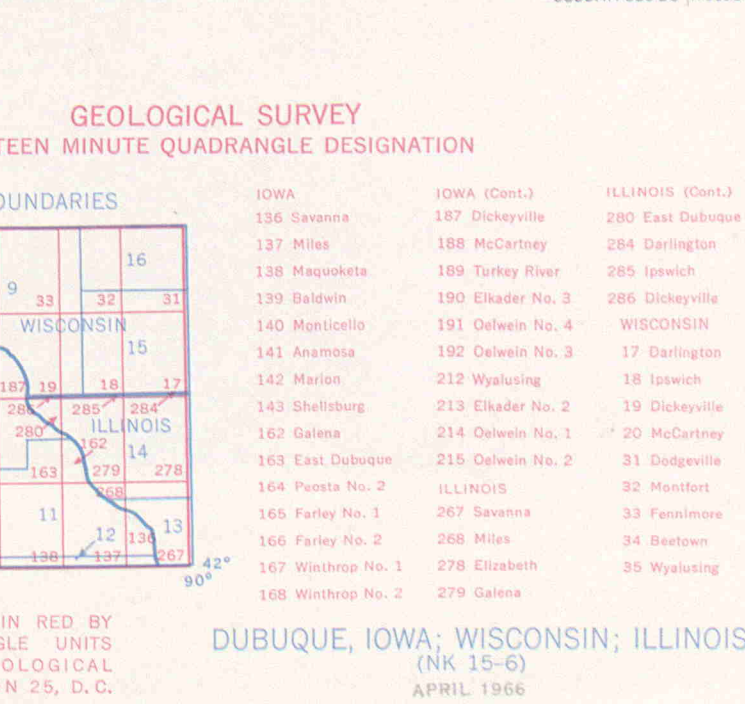

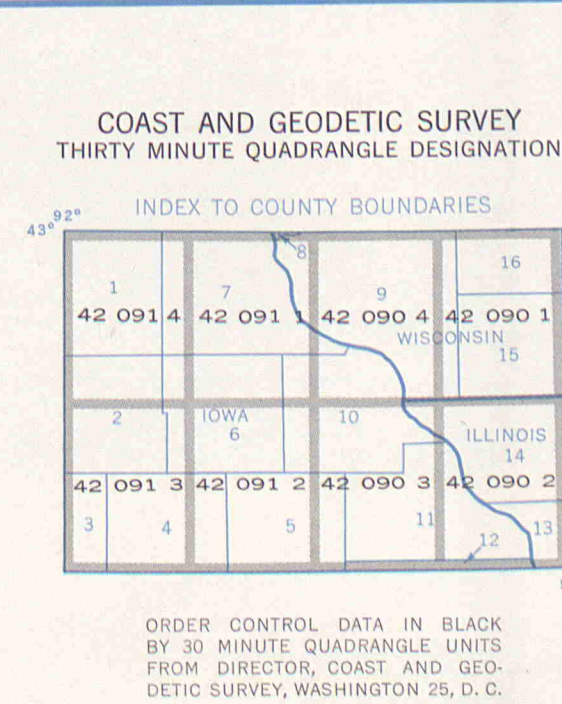
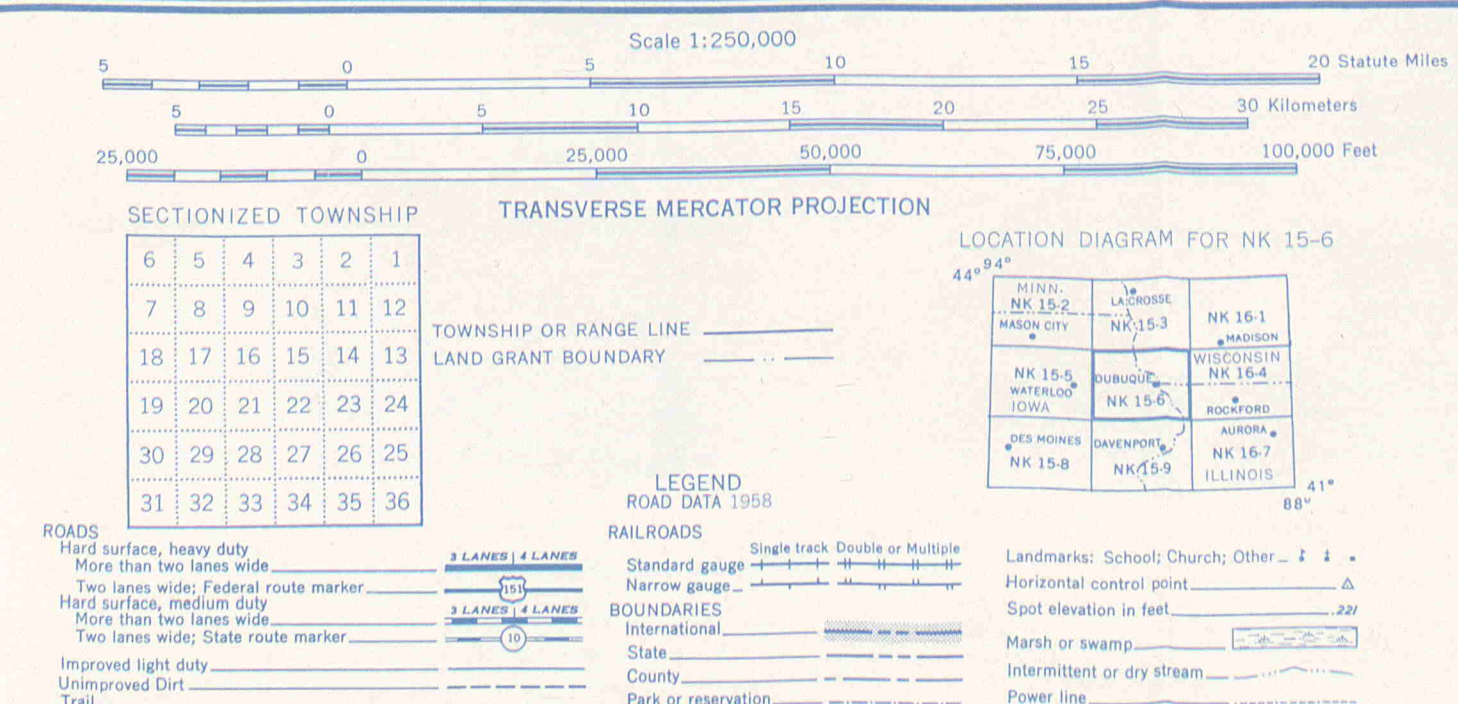
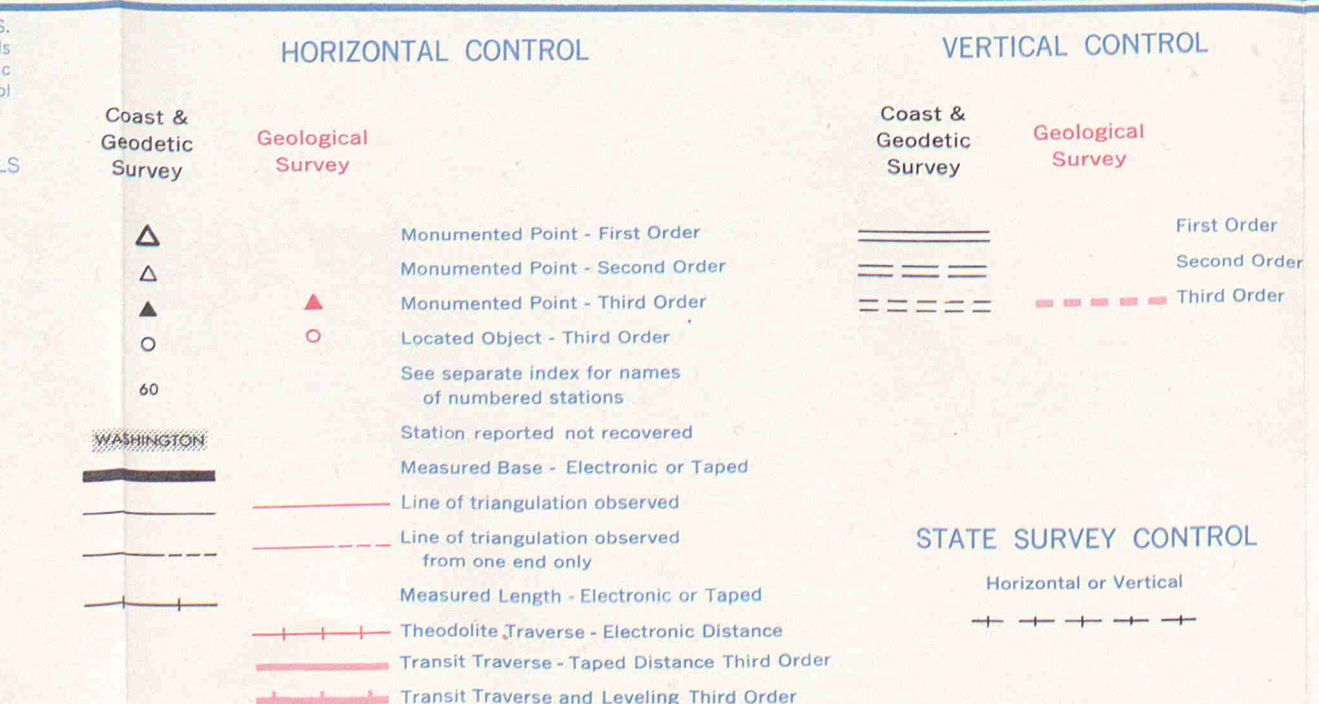
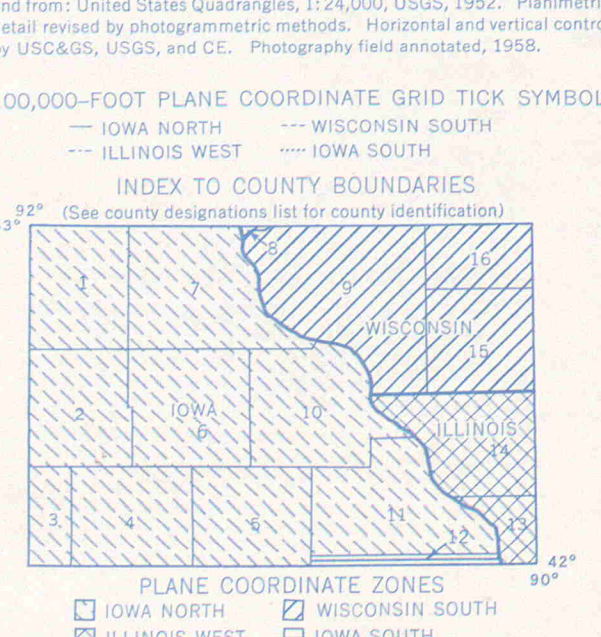


Base prepared by the Army Map Service (HYG), Corps of Engineers, U. S. Army, Washington, D. C. Compiled in 1954 by photogrammetric methods and from United States Quadrangles, 1:24,000, USGS, 1952. Planimetric detail revised by photogrammetric methods. Horizontal and vertical control by USCG-455, USGS, and CE. Photography field annotated, 1958.



U. S. DEPT. OF COMMERCE
 COAST AND GEODETIC SURVEY
 WASHINGTON, D. C.
 FORM - 6471 (1-63)
 DATE JUL 1966

INDEX TO NUMBERED HORIZONTAL CONTROL STATIONS

by the
 Coast and Geodetic Survey

QUADS 420901-2-3-4& 420911-2-3-4
 ILL-IOWA-WIS
 LATITUDE 42nd TO 43rd
 LONGITUDE 90th TO 92nd
 DIAGRAM NK 15-6 DUBUQUE

KEY NO	STATION NAME	QUAD NO	STATION NO	KEY NO	STATION NAME	QUAD NO	STATION NO
1	EDMUND COUNTY HOSPITAL AND HOME WATER TANK	420901	1009	27	MARION FIRST METH EPISCOPAL CH TOWER	420913	1017
2	DUBUQUE CLARK COLL CHAPEL NE TWIN SPIRE	420904	1044	27	MARION FIRST PRESBY CHURCH SPIRE	420913	1018
2	DUBUQUE CLARK COLL CHAPEL SW TWIN SPIRE	420904	1045	27	MARION MUNICIPAL TANK	420913	1020
2	DUBUQUE SENIOR HIGH SCHOOL DOME	420904	1048	28	TENNYSON MUNICIPAL STANDPIPE	420904	1028
3	DICKEYSVILLE HOLY GHOST CATH CH SPIRE	420904	1046	29	PLATTEVILLE FIRST CONGREG CHURCH SPIRE	420901	1020
4	DUBUQUE UNIVERSITY OF DUBUQUE STACK	420903	1007	29	PLATTEVILLE ST MARYS CHURCH SPIRE	420901	1023
5	DUBUQUE MUNICIPAL STANDPIPE	420903	1006	29	PLATTEVILLE WATER WORKS TANK	420901	1027
6	DICKEYSVILLE MUNICIPAL WATER TANK	420904	1002	30	BALLTOWN ST FRANCIS CATH CH SPIRE	420904	1042
7	MAQUOKETA MRC	420904	1039	31	COLUMBIA	420904	1037
8	FENNIMORE ST MARY S CATH CHURCH SPIRE	420904	1035	31	DUBUQUE VISITATION CONVENT BELFRY	420904	1049
8	FENNIMORE ST PETER LUTHERAN CHURCH SPIRE	420904	1036	32	DELWEIN MUNICIPAL STANDPIPE	420914	1020
9	SINSINAWA ST CLAIRS CONVENT SPIRE	420904	1052	33	BENCH MARK WEST UNION	420914	1039
10	HAWKEYE MUNICIPAL TANK	420914	1015	33	WEST UNION FIRST BAPTIST CHURCH SPIRE	420914	1033
10	HAWKEYE TRINITY LUTH CH SPIRE	420914	1016	33	WEST UNION HOLY NAME CATHOLIC CHURCH SPIRE	420914	1034
11	GARNAVILLO MUNICIPAL WATER TANK	420911	1016	33	WEST UNION MUNICIPAL WATER TANK	420914	1035
11	GARNAVILLO ST PAULS EV LUTH CHURCH SPIRE	420911	1017	34	STRAWBERRY POINT MUNICIPAL TANK	420914	1009
11	GARNAVILLO ST PETERS EV LUTH CHURCH TOWER	420911	1018	35	HAZEL GREEN ST FRANCIS CHURCH SPIRE	420901	1018
12	COLESBURG ST PATRICKS CATH CHURCH TOWER	420911	1014	36	SINSINAWA ST JOSEPHS CHURCH SPIRE	420904	1053
13	FAYETTE COUNTY HOME STACK	420914	1031	37	CASSVILLE RADIO STATION KSB 631 MAST	420904	1029
13	FAYETTE COUNTY HOME WATER TANK	420914	1032	38	CUBA	420901	1007
14	ARLINGTON MUNICIPAL TANK	420914	1001	38	CUBA CITY CHURCH SPIRE	420901	1015
15	ARLINGTON ST JOHNS LUTHERAN CHURCH TOWER	420914	1014	39	ST CATHERINE CH SPIRE IOWA SPIRE MRC	420903	1004
16	ARLINGTON METHODIST EPISCOPAL CHURCH SPIRE	420914	1013	40	MAYNARD MUNICIPAL WATER TANK	420914	1018
17	DELWEIN CGW RR ROUNDHOUSE STACK	420914	1021	41	INDEPENDENCE HW CARMICHAEL CO STACK	420913	1010
18	DELWEIN CGW RR SHOPS STACK	420914	1022	42	MARION IOWA RR AND LIGHT CO STACK	420913	1019
18	DELWEIN CGW RR SHOPS TANK	420914	1023	42	MARION ST JOSEPHS CATH CH SPIRE	420913	1021
18	DELWEIN INTERSTATE POWER CO STACK	420914	1019	42	TENNYSON CATHOLIC CHURCH SPIRE	420904	1054
19	DELWEIN ZION EVAN LUTH CH SPIRE	420914	1025	44	DUBUQUE ST MARYS ORPHANAGE TANK	420904	1047
20	WESTGATE LAPLACE AZIMUTH MARK	420914	1043	45	BANKSTON ST CLEMENTS CATH CH SPIRE	420904	1043
21	DELWEIN SACRED HEART CATH CH SPIRE	420914	1024	46	CUBA CITY MUNICIPAL TANK	420901	1016
22	DELWEIN RADIO STATION KOEL CENTER MAST	420914	1030	47	DODGEVILLE MUNICIPAL WATER TOWER	420901	1008
23	INDEPENDENCE MUNICIPAL TANK	420913	1011	48	HAZEL GREEN MUNICIPAL TANK	420901	1017
23	INDEPENDENCE ST JOHNS CH TALL SPIRE	420913	1012	49	PLATTEVILLE PIONFER ST TCHRS STACK	420901	1021
23	INDEPENDENCE ST JOHNS CH SHORT SPIRE	420913	1013	50	STRAWBERRY PT EMANUEL EV LU CHURCH SPIRE	420914	1027
23	INDEPENDENCE ST JOSEPHS CH SPIRE	420913	1014	51	ST SEBALDS EVANG LUTHERAN CHURCH SPIRE	420914	1026
24	INDEPENDENCE CITY WATER WORKS STACK	420913	1009	52	GUNDER MARION EV LUTHERAN CHURCH SPIRE	420914	1029
25	INDEPENDENCE STATE HOSP SHORT STACK	420913	1015	53	LANCASTER COUNTY COURTHOUSE DOME	420904	1030
25	INDEPENDENCE STATE HOSP TALL STACK	420913	1016	53	LANCASTER MUNICIPAL WATER TANK	420904	1031
26	CEDAR RAPIDS MT MERCY CONVENT CUPOLA	420913	1008	53	LANCASTER ST CLEMENTS CATH CH SPIRE	420904	1032

U. S. DEPT. OF COMMERCE
 COAST AND GEODETIC SURVEY
 WASHINGTON, D. C.
 FORM - 6471 (1-63)
 DATE JUL 1966

**INDEX TO
 NUMBERED HORIZONTAL CONTROL STATIONS**
 by the
 Coast and Geodetic Survey

Page 2

QUADS 42091-2-3-48 420911-2-1-1
 ILL-PIWA-WIS
 LATITUDE 42° 01' TO 42° 00'
 LONGITUDE 90° 01' TO 92° 00'
 DIAGRAM NK 15-6 DURBUQUE

KEY NO.	STATION NAME	QUAD NO.	STATION NO.
---------	--------------	----------	-------------

54	FENNIMORE	420904	1023
54	FENNIMORE MUNICIPAL WATER TANK	420904	1034
55	PETERSBURG SS PETER AND PAUL CATH CH SPIRE	420911	1020

KEY NO.	STATION NAME	QUAD NO.	STATION NO.
---------	--------------	----------	-------------