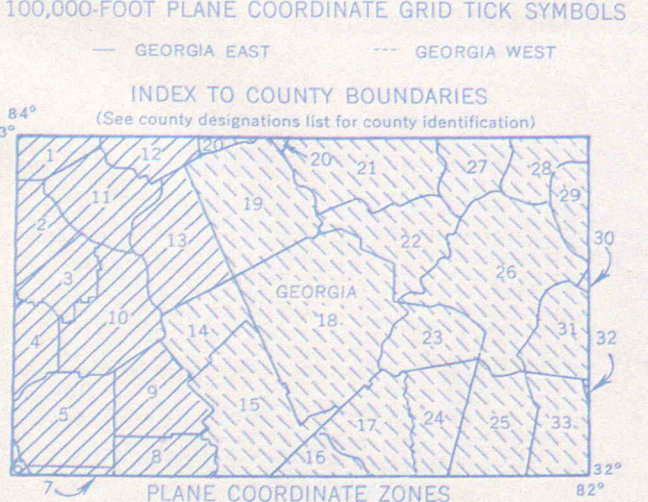


Notes prepared by the Army Map Service (CMS), Corps of Engineers, U. S. Army, Washington, D. C. Compiled in 1956 by photogrammetric methods and from United States Quadrangles, 1:62,500, U. S. Geological Survey, Bradley, 1916. Planimetric detail revised by photogrammetric methods. Control by USCGS, CE, and Georgia Geodetic Survey. Photography field estimated 1953.

100,000-FOOT PLANE COORDINATE GRID TICK SYMBOLS
— GEORGIA EAST — GEORGIA WEST



HORIZONTAL CONTROL

- Coast & Geodetic Survey
- Geological Survey
- Monumented Point - First Order
- Monumented Point - Second Order
- Monumented Point - Third Order
- Located Object - Third Order
- See separate index for names of numbered stations
- Station reported not recovered
- Measured Base - Electronic or Taped
- Line of triangulation observed from one and only
- Measured Length - Electronic or Taped
- Theodolite Traverse - Electronic Distance
- Transit Traverse - Taped Distance Third Order
- Transit Traverse and Leveling Third Order

VERTICAL CONTROL

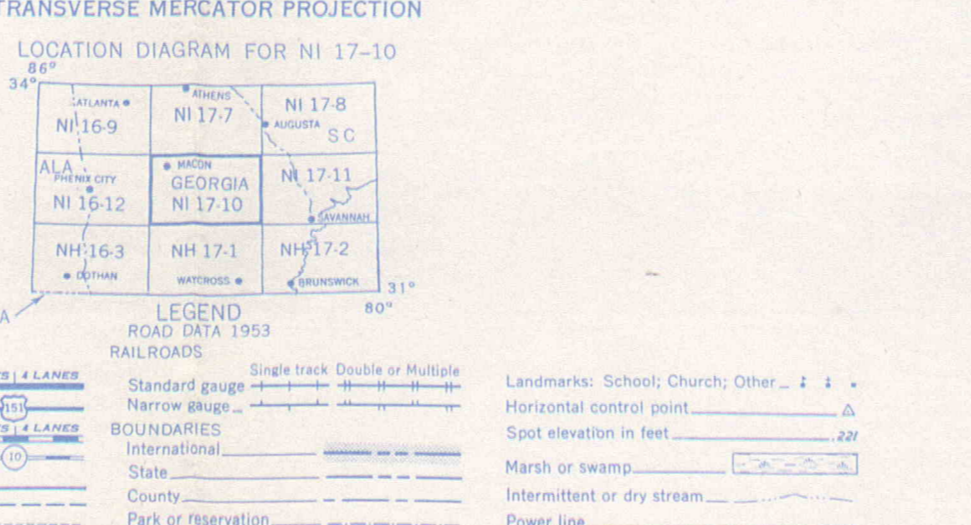
- Coast & Geodetic Survey
- Geological Survey
- First Order
- Second Order
- Third Order

STATE SURVEY CONTROL

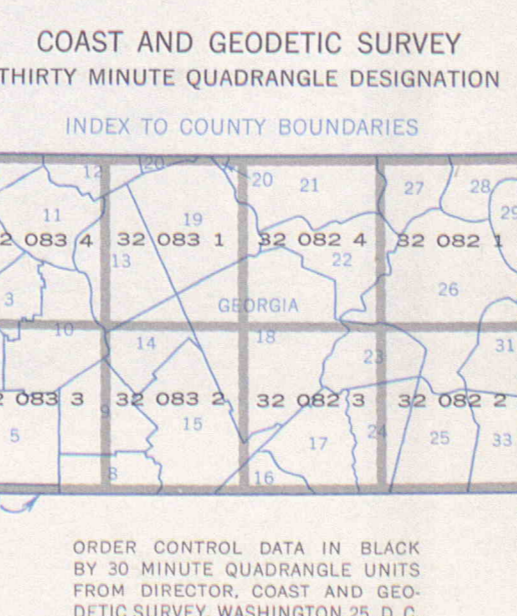
- Horizontal or Vertical
- Control established by the State of Georgia, is not shown hereon, and may be obtained from the State Highway Department, Atlanta.

Scale 1:250,000
0 5 10 15 20 25 30 Statute Miles
0 5 10 15 20 25 30 Kilometers

TRANSVERSE MERCATOR PROJECTION
LOCATION DIAGRAM FOR NI 17-10



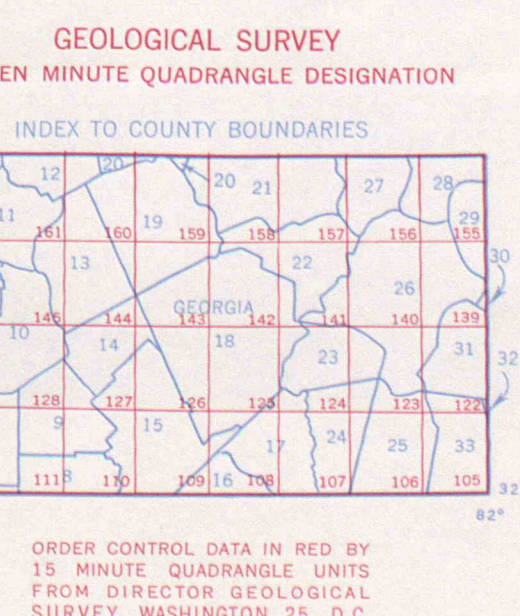
COAST AND GEODETIC SURVEY
THIRTY MINUTE QUADRANGLE DESIGNATION



COUNTY DESIGNATIONS

- 1 Monroe
- 2 Wilkes
- 3 Wilkes
- 4 Wilkes
- 5 Wilkes
- 6 Wilkes
- 7 Wilkes
- 8 Wilkes
- 9 Wilkes
- 10 Wilkes
- 11 Wilkes
- 12 Wilkes
- 13 Wilkes
- 14 Wilkes
- 15 Wilkes
- 16 Wilkes
- 17 Wilkes
- 18 Wilkes
- 19 Wilkes
- 20 Wilkes
- 21 Wilkes
- 22 Wilkes
- 23 Wilkes
- 24 Wilkes
- 25 Wilkes
- 26 Wilkes
- 27 Wilkes
- 28 Wilkes
- 29 Wilkes
- 30 Wilkes
- 31 Wilkes
- 32 Wilkes

GEOLOGICAL SURVEY
FIFTEEN MINUTE QUADRANGLE DESIGNATION



- 105 Redondo
- 106 Vidalia
- 107 Vidalia
- 108 Vidalia
- 109 Vidalia
- 110 Vidalia
- 111 Vidalia
- 112 Vidalia
- 113 Vidalia
- 114 Vidalia
- 115 Vidalia
- 116 Vidalia
- 117 Vidalia
- 118 Vidalia
- 119 Vidalia
- 120 Vidalia
- 121 Vidalia
- 122 Vidalia
- 123 Vidalia
- 124 Vidalia
- 125 Vidalia
- 126 Vidalia
- 127 Vidalia
- 128 Vidalia
- 129 Vidalia
- 130 Vidalia
- 131 Vidalia
- 132 Vidalia
- 133 Vidalia
- 134 Vidalia
- 135 Vidalia
- 136 Vidalia
- 137 Vidalia
- 138 Vidalia
- 139 Vidalia
- 140 Vidalia
- 141 Vidalia
- 142 Vidalia
- 143 Vidalia
- 144 Vidalia
- 145 Vidalia
- 146 Vidalia
- 147 Vidalia
- 148 Vidalia
- 149 Vidalia
- 150 Vidalia
- 151 Vidalia
- 152 Vidalia
- 153 Vidalia
- 154 Vidalia
- 155 Vidalia
- 156 Vidalia
- 157 Vidalia
- 158 Vidalia
- 159 Vidalia
- 160 Vidalia
- 161 Vidalia
- 162 Vidalia

ORDER CONTROL DATA IN BLACK BY 30 MINUTE QUADRANGLE UNITS FROM DIRECTOR, COAST AND GEODETIC SURVEY, WASHINGTON 25, D. C.

ORDER CONTROL DATA IN RED BY 15 MINUTE QUADRANGLE UNITS FROM DIRECTOR, GEOLOGICAL SURVEY, WASHINGTON 25, D. C.

INDEX TO
 NUMBERED HORIZONTAL CONTROL STATIONS
 by the
 Coast and Geodetic Survey

| KEY NO. | STATION NAME | QUAD NO. | STATION NO. |
|---------|--|----------|-------------|
| 1. | McRAE, AIRWAY BEACON No.47 | | |
| 2. | McRAE, BLACK WATER TANK | | |
| 3. | HELENA, RED WATER TANK | | |
| 4. | MIAMI-ATLANTA AIRWAY BEACON No.48 | | |
| 5. | POND WHOOP | | |
| 6. | CHAUNCY ECCENTRIC CHAUNCY | | |
| 7. | EMPIRE | | |
| 8. | UTES | | |
| 9. | SURL | | |
| 10. | KYLE JET | | |
| 11. | ZION IVEY CAREY LORINE COLEY | | |
| 12. | BRIT PIER | | |
| 13. | THURS MAZAMA | | |
| 14. | NOLIA | | |
| 15. | DURBAN LOLA | | |
| 16. | AINSLEY, ALUMINUM MUNICIPAL TANK | | |
| 17. | 1B 5 (G&S) | | |
| 18. | NAPIER NAPIER RM 3 | | |
| 19. | CICERO | | |
| 20. | SOUTHERN | | |
| 21. | BIBB 2 | | |
| 22. | RENNER ECCENTRIC RENNER | | |
| 23. | HOLT | | |
| 24. | HUMP | | |
| 25. | STEWERT | | |
| 26. | WALDEN | | |
| 27. | ERIC CONNIE | | |
| 28. | EACH | | |
| 29. | PIDO | | |
| 30. | PEYTON | | |
| 31. | RUFUS | | |
| 32. | MORRIS | | |
| 33. | PIG | | |
| 34. | MOON STAR LILL | | |

| KEY NO. | STATION NAME | QUAD NO. | STATION NO. |
|---------|--|----------|-------------|
| 35. | MURT THEO | | |
| 36. | DIAMOND | | |
| 37. | FARM | | |
| 38. | BURNIS | | |
| 39. | IONA | | |
| 40. | PIGON BLISS TOM ROSEY LINT HARVE | | |
| 41. | FLEM | | |
| 42. | GUSS | | |
| 43. | VALLEY | | |
| 44. | PORT | | |
| 45. | BILL | | |
| 46. | JOHN | | |
| 47. | FLOYD | | |
| 48. | CLOD | | |
| 49. | NEAD MANN | | |
| 50. | BUCK SPERO | | |
| 51. | DEY | | |
| 52. | HARD REBY JUANITA | | |
| 53. | HEINSIEN | | |
| 54. | VIRGINIA PLUTO HOMER | | |
| 55. | VIRG | | |
| 56. | BOYD | | |
| 57. | CRIP | | |
| 58. | SHARP SHARP 2 | | |
| 59. | MIXON CANOE (BM Y 41) CANOE RM (BM Z 41) | | |
| 60. | CLINE | | |
| 61. | CANADY STILLMORE RED BRICK CHURCH, SPIRE STILL (BM T 41) STILL HON | | |
| 62. | CARR | | |
| 63. | SAINT | | |
| 64. | NUNEZ | | |
| 65. | BURG | | |

INDEX TO
 NUMBERED HORIZONTAL CONTROL STATIONS
 by the
 Coast and Geodetic Survey

| KEY NO. | STATION NAME | QUAD NO. | STATION NO. |
|---------|---|----------|-------------|
| 66. | TAMPA | | |
| 67. | HICKS | | |
| 68. | LAKE | | |
| 69. | PANSY | | |
| 70. | ODDEN | | |
| 71. | DADE | | |
| 72. | COVENA | | |
| 73. | MOUNT | | |
| 74. | SWAMP | | |
| 75. | ORANG BLONDY | | |
| 76. | DRAKE | | |
| 77. | CHI | | |
| 78. | BREWTON | | |
| 79. | CHUTE | | |
| 80. | TRILBY DUBLIN | | |
| 81. | DUBLIN, MUNICIPAL STANDPIPE, FINIAL VICK MYRA | | |
| 82. | COAT | | |
| 83. | RECK | | |
| 84. | TIRE | | |
| 85. | PICKETT MAX HOPE | | |
| 86. | CROOK | | |
| 87. | CASE | | |
| 88. | SHOE | | |
| 89. | PLAT | | |
| 90. | GRAY | | |
| 91. | NEW | | |
| 92. | BLACK | | |
| 93. | WARE | | |
| 94. | PAD HOP | | |
| 95. | PIPE JOEL | | |
| 96. | TWIG | | |
| 97. | SNAO SAND | | |
| 98. | BAG | | |
| 99. | MAJOR RAS NORSE | | |
| 100. | EVE MILL CHALK | | |

| KEY NO. | STATION NAME | QUAD NO. | STATION NO. |
|---------|---|----------|-------------|
| 101. | WOOD | | |
| 102. | PUMP PUMP ECCENTRIC IVEY | | |
| 103. | WHEELER POLE BONE TRINCH NUT SWIFT | | |
| 104. | BOLT PISTON BUB DATE MAIN KID COMET | | |
| 105. | DEMPSEY | | |
| 106. | CENTRAL | | |
| 107. | VASHTI | | |
| 108. | PLUM BOUNDARY | | |
| 109. | MERCER BULL WEST BASE, MACON PERL LAD LAMAR ELMER | | |
| 110. | CHILE TAP | | |
| 111. | EeSALES | | |
| 112. | MACON, MASSEE APARTMENT BLDG., CHIMNEY | | |
| 113. | 3B 27 (GaGS) 3B 26B (GaGS) | | |
| 114. | PERRY (MAGNETIC) 10E 1 (GaGS) | | |
| 115. | VIENNA, ALUMINUM WATER TANK, FINIAL | | |
| 116. | TENNILLE, WATER TANK | | |
| 117. | VIDALIA, MUNICIPAL WATER TANK | | |
| 118. | LYONS, MUNICIPAL WATER TANK | | |
| 119. | 9C 31 (GaGS) COLLINS ALUMINUM MUNICIPAL TANK | | |
| 120. | REIDSVILLE, COUNTY COURTHOUSE, DOME REIDSVILLE, MUNICIPAL WATER TANK | | |
| 121. | WARNER ROBINS, WATER TANK | | |
| 122. | WARNER ROBINS, MUNICIPAL STANDPIPE | | |
| 123. | ROBINS AIR FORCE BASE WATER TANK | | |