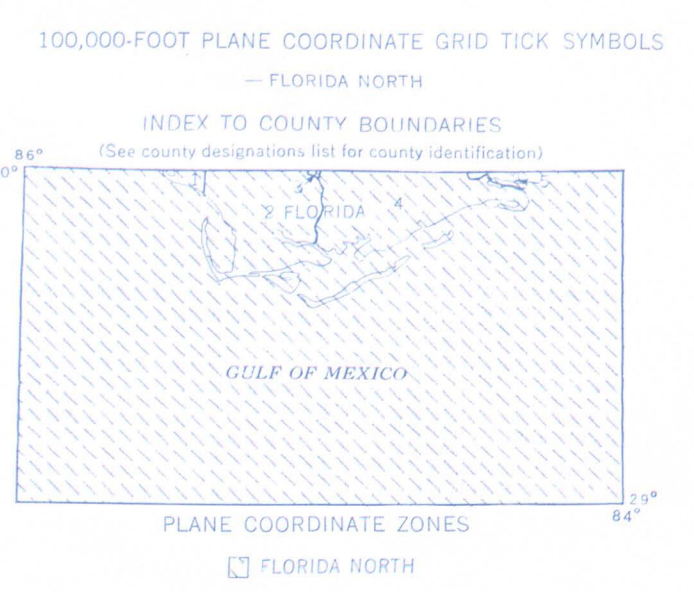


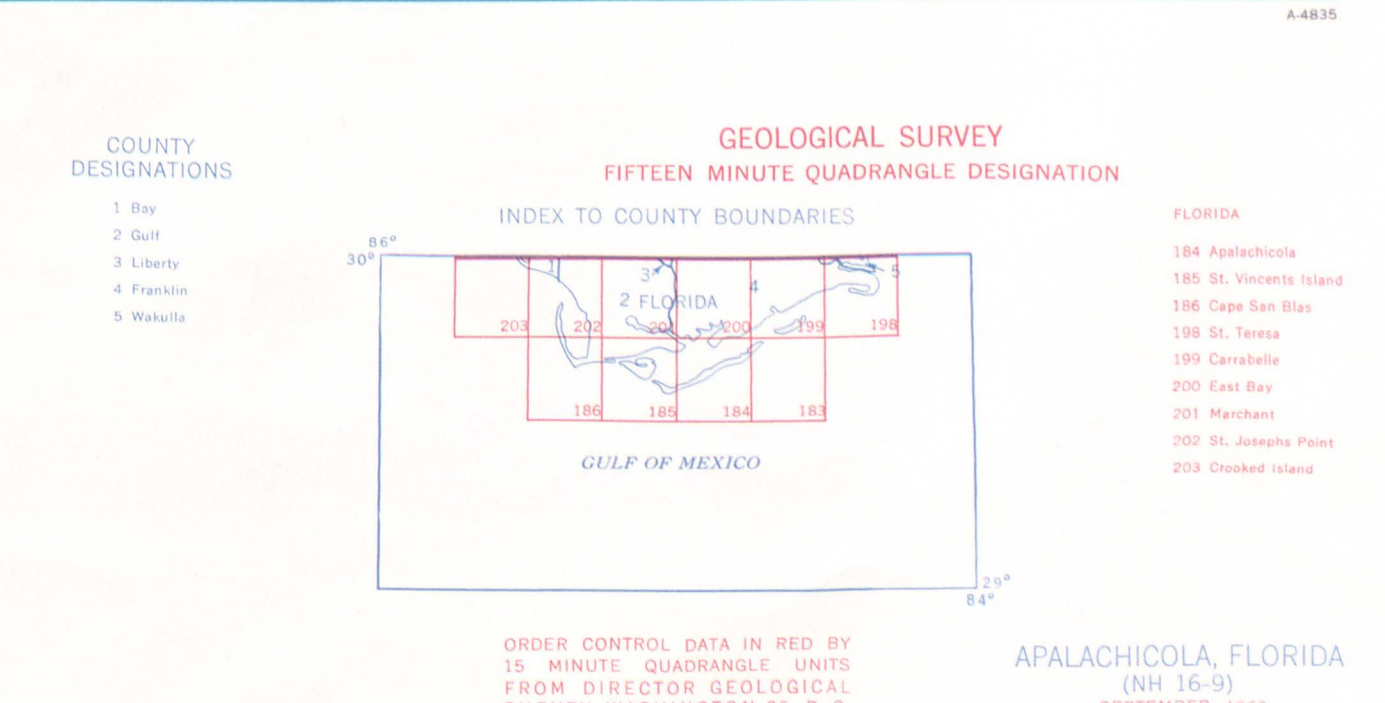
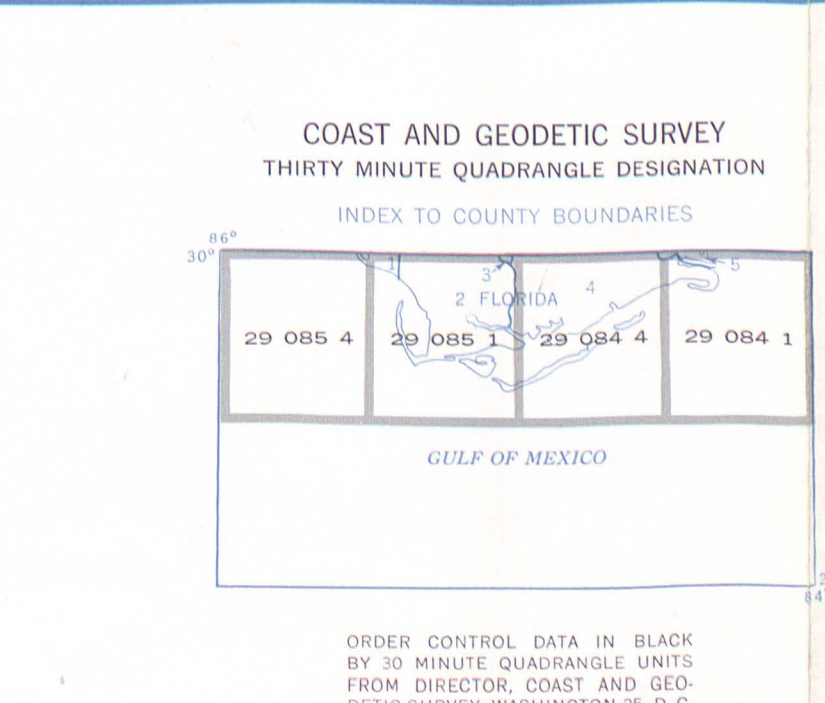
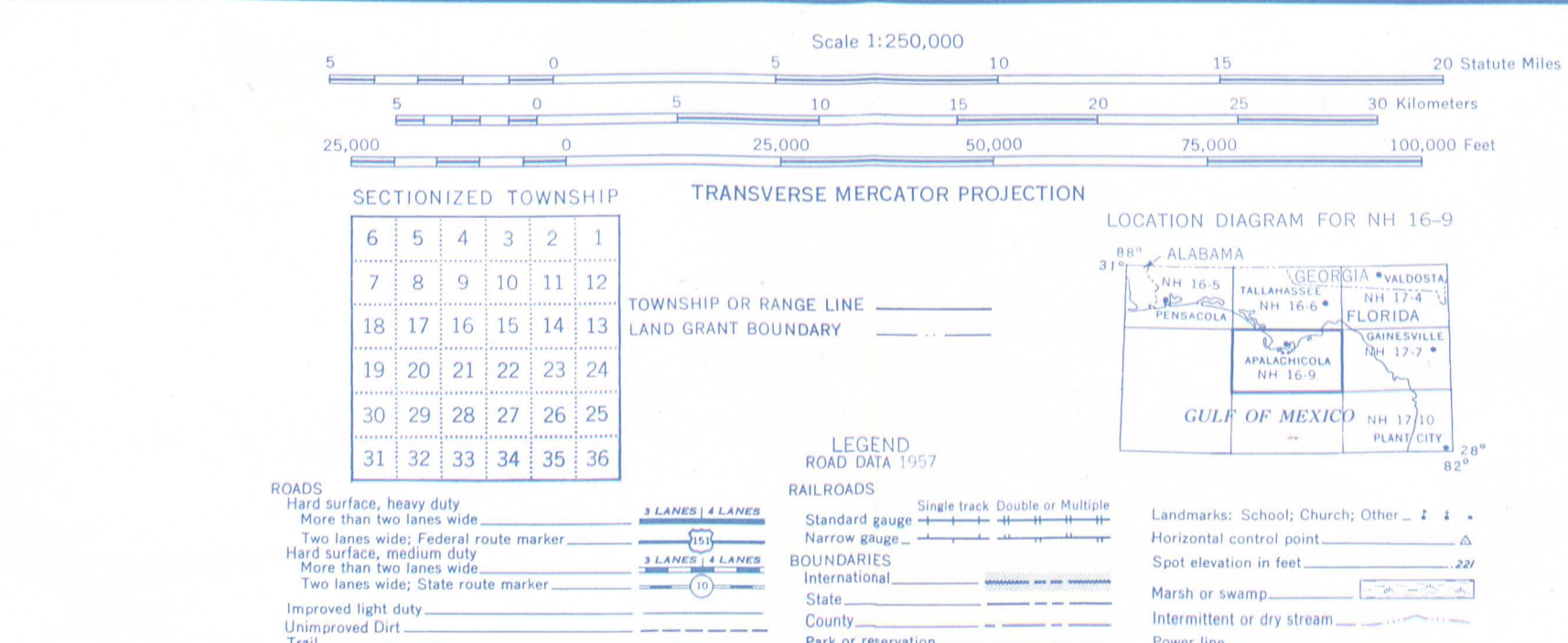


Base prepared by the Army Map Service (RMD), Corps of Engineers, U.S. Army, Washington, D. C. Compiled in 1955 from Florida, 1:25,000, AMS, 1:47,750 United States Coastlines, 1:50,000, U.S. Geological Survey, 1949; USCGS Charts, 1943-51. Planimetric detail revised by photostereometric methods. Control by USCGS, USGS, and GE. Map field checked 1957.



- Coast & Geodetic Survey**
- ▲ Monumented Point - First Order
 - ▲ Monumented Point - Second Order
 - ▲ Monumented Point - Third Order
 - Located Object - Third Order
 - See separate index for names of numbered stations
 - Station reported not recovered
 - Measured Base - Electronic or Taped
 - Line of triangulation observed
 - Line of triangulation observed from one end only
 - Measured Length - Electronic or Taped
 - Theodolite Traverse - Electronic Distance
 - Transit Traverse - Taped Distance Third Order
 - Transit Traverse and Leveling Third Order
- Geological Survey**
- ▲ Monumented Point - First Order
 - Located Object - Third Order

- Coast & Geodetic Survey**
- First Order
 - Second Order
 - Third Order
- Geological Survey**
- First Order
 - Second Order
 - Third Order
- STATE SURVEY CONTROL**
- Horizontal or Vertical
 - Control established by the State of Florida is not shown hereon, and may be obtained from the Director, U. S. Coast and Geodetic Survey, Washington 25, D. C.



FEBRUARY 1963

PUBLISHED AND PRINTED BY:
U S DEPARTMENT OF COMMERCE
COAST AND GEODETIC SURVEY
WASHINGTON D C

INDEX TO
NUMBERED HORIZONTAL CONTROL STATIONS
by the
Coast and Geodetic Survey

QUADS 290841-2-3-4 & 290851-2-3-4
FLA
LATITUDE 29°00' TO 30°00'
LONGITUDE 84°00' TO 86°00'
DIAGRAM NH 16-9 APALACHICOLA

KEY NO.	STATION NAME	QUAD NO.	STATION NO.
1.	ROW 1		
2.	ROW NO 3 (USE) ROW NO 4 (USE)		
3.	ROW NO 5 (USE) ROW NO 6 (USE)		
4.	ROW NO 6A (USE) ROW NO 7 (USE) ROW NO 7A (USE)		
5.	ROW NO 8 (USE) ROW NO 9 (USE) ROW NO 10 (USE) ROW NO 11 (USE) ROW NO 12 (USE)		
6.	ROW NO 13 (USE) ROW NO 14 (USE) ROW NO 15 (USE) ROW NO 16 (USE) ROW NO 17 (USE) ROW NO 18 (USE)		
7.	ROW NO 19 (USE) ROW NO 20 (USE) ROW NO 21 (USE) ROW NO 22 (USE)		
8.	ROW NO 23 (USE) ROW NO 24 (USE) ROW NO 25 (USE) ROW NO 26 (USE) ROW NO 27 (USE)		
9.	ROW NO 28 (USE)		
10.	ROW NO 29 (USE) ROW NO 30 (USE)		
11.	ROW NO 31 (USE)		
12.	NO 32 (USE)		
13.	ROW NO 34 (USE)		
14.	ROW NO 35 (USE)		
15.	ROW NO 36A (USE) ROW NO 36B (USE)		
16.	ROW NO 37 (USE) ROW NO 38 (USE)		
17.	ROW NO 39 (USE)		
18.	ROW NO 40 (USE)		
19.	ROW NO 41 (USE)		
20.	ROW NO 42 (USE) ROW NO 43 (USE)		
21.	ROW NO 44 (USE)		
22.	ROW NO 45 (USE)		
23.	ROW NO 46 (USE)		
24.	ROW NO 47 (USE) ROW NO 47A (USE)		
25.	ROW NO 47B (USE)		
26.	ROW NO 48 (USE)		
27.	ROW NO 49 (USE)		
28.	ROW NO 50 (USE)		

KEY NO.	STATION NAME	QUAD NO.	STATION NO.
29.	ROW NO 51 (USE)		
30.	ROW NO 52 (USE)		
31.	ROW NO 53 (USE)		
32.	ROW NO 54 (USE) ROW NO 55 (USE)		