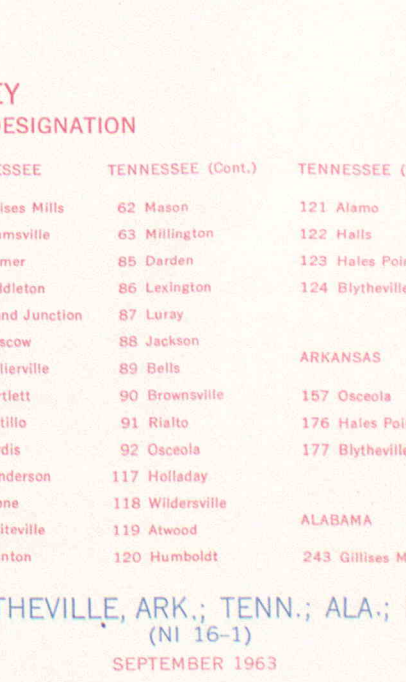
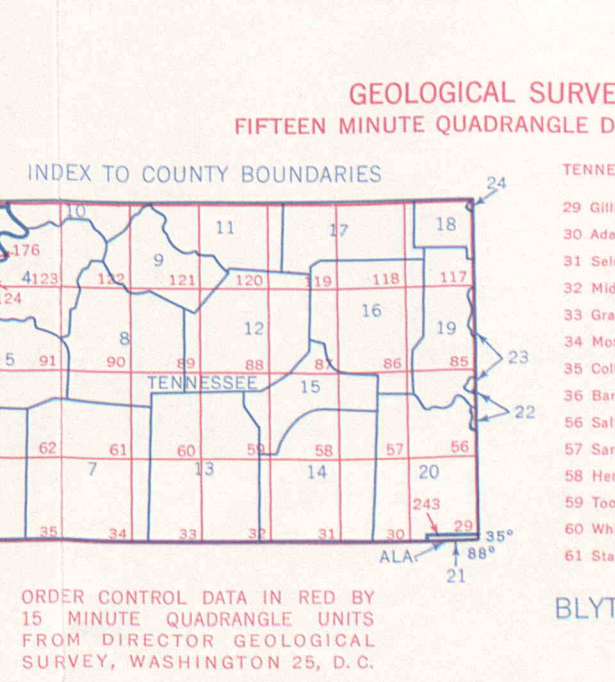
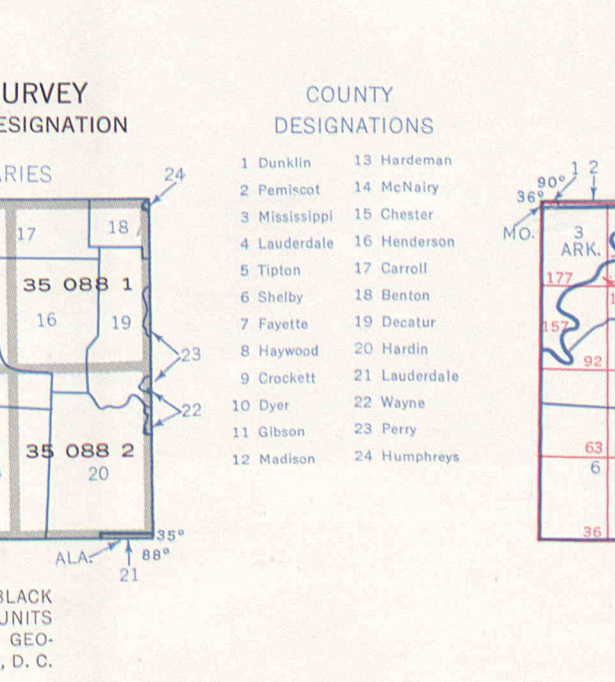
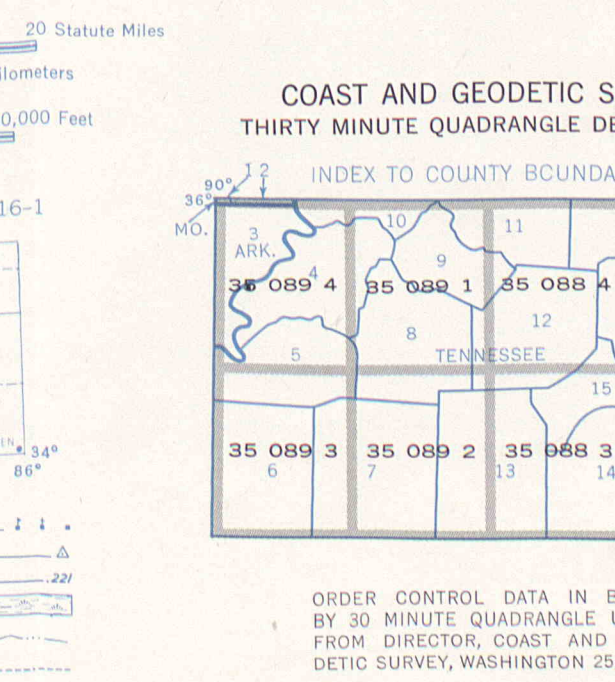
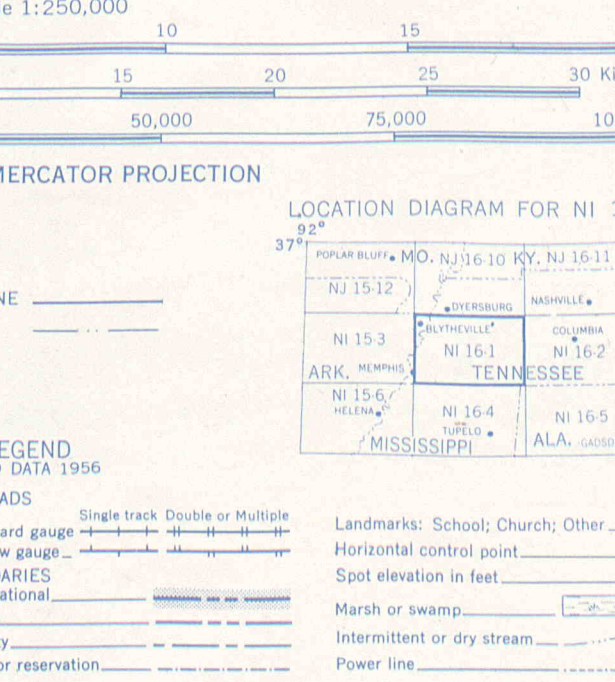
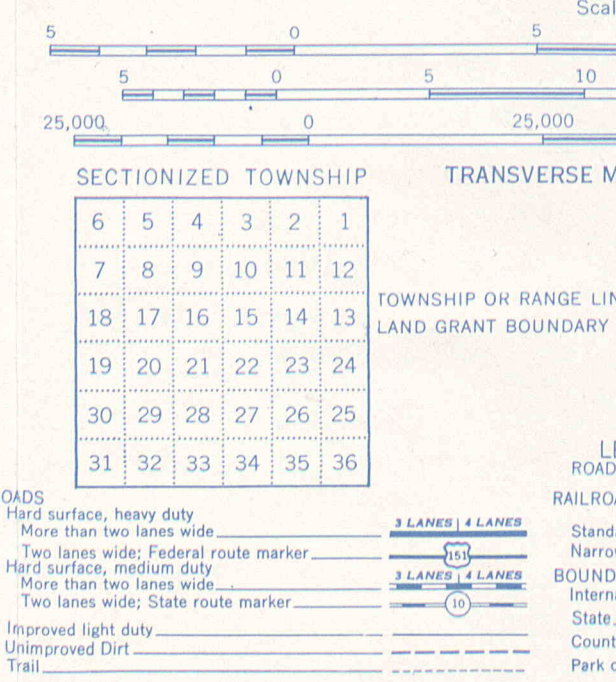
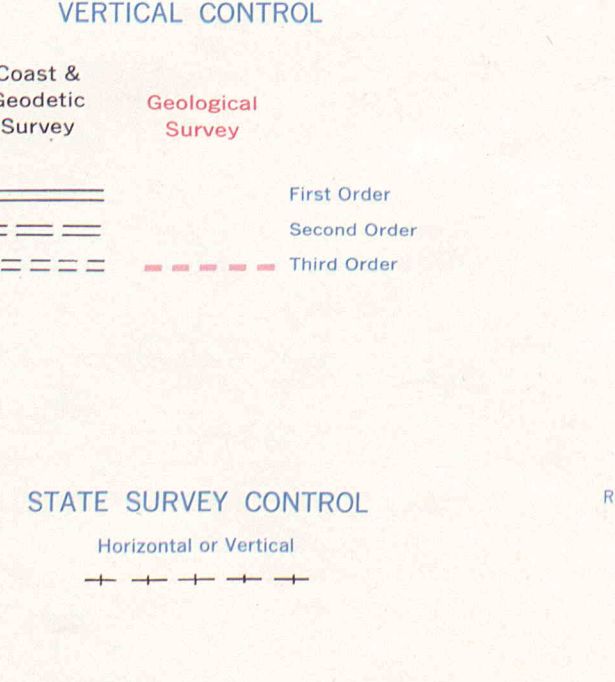
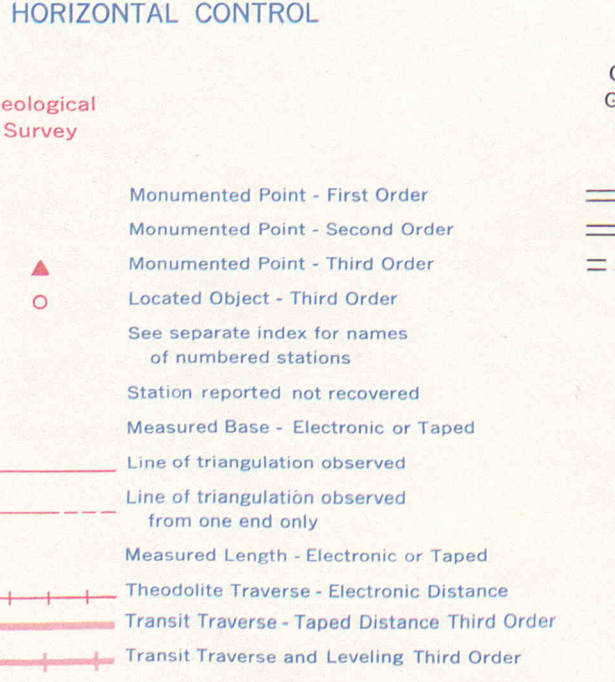
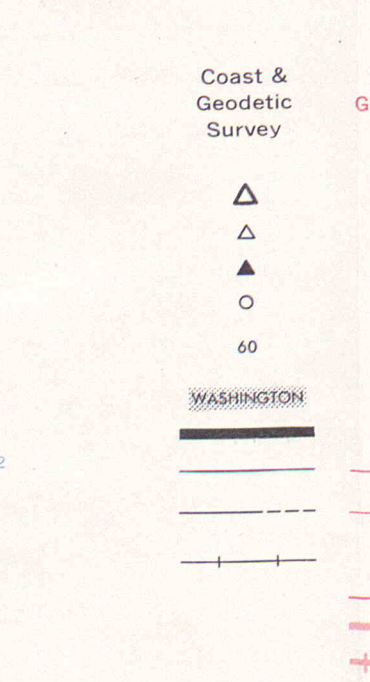
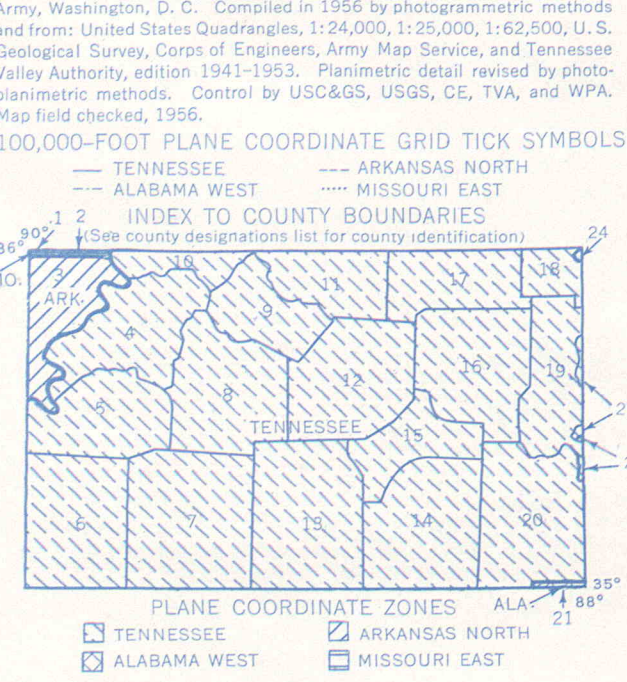


Base prepared by the Army Map Service (TVSK), Corps of Engineers, U.S. Army, Washington, D. C. Compiled in 1956 by photogrammetric methods and from United States Quadrangles, 1:250,000, 1:200,000, 1:62,500, U.S. Geological Survey, Corps of Engineers, Army Map Service, and Tennessee Valley Authority, edition 1941-1953. Planimetric detail revised by photogrammetric methods. Control by USCGS, USGS, CE, TVA, and WPA. Map field checked, 1956.



USCGM 055-054-4948

BLYTHEVILLE, ARK.; TENN.; ALA.; NO. (N 16-1)

BLYTHEVILLE, ARK.; TENN.; ALA.; NO. (N 16-1)

U. S. DEPT. OF COMMERCE  
 COAST AND GEODETIC SURVEY  
 WASHINGTON, D. C.  
 FORM - 6471 (1-63)  
 DATE DEC 1963

# INDEX TO NUMBERED HORIZONTAL CONTROL STATIONS

by the  
 Coast and Geodetic Survey

PAGE 1  
 QUADS 350881-2-3-4 & 350891-2-3-4  
 ARK-ALA-MO-TENN,  
 LATITUDE 35° 00' TO 36° 00'  
 LONGITUDE 88° 00' TO 90° 00'  
 DIAGRAM NI 16-1 BLYTHEVILLE

KEY NO.	STATION NAME	QUAD. NO.	STATION NO.
1	BLYTHEVILLE RADIO STATION KLCN MAST	350894	1064
2	BLYTHEVILLE AFB RECEIVER BLDG NORTH POLE	350894	1055
3	TACAN BLYTHEVILLE AFB BYH	350894	1059
4	BLYTHEVILLE AFB GCA BLDG SHAFT	350894	1053
5	COMBAT	350894	1016
5	COMBAT RM NO 1	350894	1017
5	WING	350894	1049
6	BLYTHEVILLE AFB CHAPEL SPIRE	350894	1052
6	BLYTHEVILLE AFB WING HQTRS BLDG 233 TOWER	350894	1058
6	CHURCH	350894	1015
6	G 2 USE	350894	1015
7	BLYTHEVILLE AFB WATER TANK	350894	1057
8	AIRPORT BEACON BLYTHEVILLE MUNI AIRPORT	350894	1051
9	BLYTHEVILLE AFB JET FUEL STORAGE TANK	350894	1054
10	RUNWAY SOUTH USE	350894	1042
11	BLYTHEVILLE AFB TRANSMITTER BLDG SOUTH POLE	350894	1056
12	BLYTHEVILLE COMPRESS CO WATER TANK	350894	1060
13	BLYTHEVILLE FED COMP WHSE CO W WATER TANK	350894	1062
13	BLYTHEVILLE WATER CO WEST WATER TANK	350894	1066
14	BLYTHEVILLE FED COMP WHSE CO E WATER TANK	350894	1061
15	BLYTHEVILLE WATER CO EAST WATER TANK	350894	1065
16	BLYTHEVILLE POLICE RAD STA KKC 414 MAST	350894	1063
17	OSCEOLA COUNTY COURTHOUSE DOME	350894	1076
17	OSCEOLA MUNICIPAL WATER TANK	350894	1081
17	OSCEOLA WATER TANK	350894	1082
18	BM 45 4 MRC	350894	1024
18	DRIVER A	350894	1025
18	OSCEOLA FINISHING CO WATER TANK	350894	1079
19	OSCEOLA FED COMP WHSE CO EAST WATER TANK	350894	1077
19	OSCEOLA FED COMP WHSE CO WEST WATER TANK	350894	1078
20	DRIVER	350894	1022
20	DRIVER 2	350894	1023
21	GRIDER RADIO STATION KOSE MAST	350894	1073
22	TENN GAS TRANSMISSION RAD STA KIC 806 MAST	350894	1087
23	MEMPHIS NAS COMPASS ROSE	350893	1112
23	MEMPHIS NAS SW GCA	350893	1114
23	NAVY	350893	1078
24	MEMPHIS NAS CENTER OF RUNWAY 3	350893	1111
25	MEMPHIS NAS NE GCA	350893	1113
25	TACAN NAVY MEMPHIS NQA	350893	1132
26	MEMPHIS NAS RECEIVING STA MAST	350893	1115
27	MEMPHIS NAS TRANS STA NORTH MAST	350893	1116
27	MEMPHIS NAS TRANS STA SOUTH MAST	350893	1117
27	MEMPHIS NAS TRANS STA WEST MAST	350893	1118
28	AIRPORT BEACON MEMPHIS NAS MILLINGTON	350893	1096

KEY NO.	STATION NAME	QUAD. NO.	STATION NO.
29	MILLINGTON MUNICIPAL WATER TANK	350893	1127
29	MILLINGTON WATER TANK	350893	1128
30	MILLINGTON DUPONT CHEMICAL CORP SO STACK	350893	1126
31	WOODSTOCK GRACE CHEMICAL CO PRELL TOWER	350893	1135
32	WOODSTOCK DUPONT CHEMICAL CORP WATER TANK	350893	1134
34	BARTLETT MUNICIPAL WATER TANK	350893	1100
33	RALEIGH MUNICIPAL WATER TANK	350893	1131
35	ELLENDALE MUNICIPAL WATER TANK	350893	1104
36	MEMPHIS TELEVISION STATION WKNO MAST	350893	1122
37	CORDOVA RADIO STATION KIT 54 TOWER	350893	1103
38	MEMPHIS TELEVISION STATION WHBO MAST	350893	1121
39	SUMMER	350893	1027
40	SUMMER AZIMUTH MARK	350893	1027
41	MEMPHIS TELEVISION STATION WMCT MAST	350893	1123
42	COVINGTON	350893	1006
43	MEMPHIS RADIO STATION KIH 209 MAST	350893	1119
44	MEMPHIS EVERGREEN PRESBYTERIAN CHURCH SPIRE	350893	1108
45	MEMPHIS MCLEAN BAPTIST CHURCH SPIRE	350893	1109
46	VERTON	350893	1082
47	BROAD	350893	1007
47	LESTER	350893	1010
47	TS RI	350893	1008
47	TS SI	350893	1009
48	GRAHAMWOOD	350893	1065
49	MEMPHIS SHEAHAN PUMPING STATION STACK	350893	1120
50	MORIAH	350893	1018
51	TS HI	350893	1019
52	WHITE	350893	1091
52	WHITE 2	350893	1092
53	AIRWAYS AZIMUTH MARK	350893	1013
54	AIRPORT	350893	1043
54	AIRPORT 2	350893	1043
54	AIRPORT BEACON MEMPHIS MUN AIRPORT 1957	350893	1095
55	AIRPORT BEACON MEMPHIS MUN AIRPORT 1956	350893	1094
56	MEMPHIS MUN AIRPORT SURVEILLANCE RADAR TWR	350893	1110
57	RNG MEMPHIS RADIO MEM	350893	1125
58	VOR MEMPHIS RADIO MEM	350893	1061
59	GERMANTOWN MUNICIPAL WATER TANK	350893	1105
60	MEMPHIS TELEVISION STATION WREC MAST	350893	1124
61	ARLINGTON MUNICIPAL WATER TANK	350893	1097
62	ARLINGTON RADIO STATION KIH 574 MAST	350893	1098
63	HALL AZIMUTH MARK	350893	1039
64	RBN GAINESVILLE NO 4 FAN MARKER GAINESVILLE	350893	1063
65	LONGTOWN AZIMUTH MARK	350893	1069
66	AT AND T CO RADIO STATION KIN 96 MAST	350893	1099

U. S. DEPT. OF COMMERCE  
 COAST AND GEODETIC SURVEY  
 WASHINGTON, D. C.  
 FORM - 6471 (1-63)  
 DATE DEC 1963

# INDEX TO NUMBERED HORIZONTAL CONTROL STATIONS

by the  
 Coast and Geodetic Survey

QUADS 350881-2-3-4 & 350891-2-3-4  
 ARK-ALA-MO-TENN  
 LATITUDE 35°00' TO 36°00'  
 LONGITUDE 88°00' TO 90°00'  
 DIAGRAM NI 16-1 BLYTHEVILLE

KEY NO.	STATION NAME	QUAD NO.	STATION NO.	KEY NO.	STATION NAME	QUAD NO.	STATION NO.
67	WATER TANK NO 1	350893	1133	102	JACKSON RADIO STATION WTJS FM MAST	350884	1102
68	79 8 4 TENN DIV OF GEOLOGY	350893	1093	103	JACKSON ALUMINUM FOILS INC WATER TANK	350884	1078
69	AIRPORT BEACON DYERSBURG MUNICIPAL AIRPORT	350891	1048	104	ALEXANDER	350884	1018
70	BONICORD RADIO STATION KKE 701 MAST	350891	1051	104	ALEXANDER AZIMUTH MARK	350884	1019
70	BONICORD TRUNKLINE GAS CO WATER TANK	350891	1052	104	HIGHLAND NORTH BASE	350884	1036
71	HALLS STACK	350891	1061	104	HIGHLAND NORTH BASE AZIMUTH MARK	350884	1037
72	CYP AZIMUTH MARK	350891	1006	104	JACKSON WEST MUNICIPAL STANDPIPE	350884	1084
73	A T AND T CO RADIO STATION KIN 97 MAST	350891	1050	105	HOSPITAL 1951 MADISON CO	350884	1041
74	BENCH MARK BROWNSVILLE	350891	1018	105	FOREST	350884	1029
74	BROWNSVILLE	350891	1018	105	FOREST AZIMUTH MARK	350884	1030
74	BROWNSVILLE FIRST METHODIST CHURCH SPIRE	350891	1054	106	WESTWOOD	350884	1069
74	BROWNSVILLE MUNICIPAL WATER TANK	350891	1055	107	JACKSON RADIO STATION KIJ 653 MAST	350884	1093
74	BROWNSVILLE USE	350891	1018	108	JACKSON PUBLIC COMPRESS CO WATER TANK	350884	1092
75	BROWNSVILLE FED COMP AND WAREHOUSE CO TANK	350891	1053	109	JACKSON MORGAN LUMBER CO WATER TANK	350884	1091
76	BROWNSVILLE RADIO STATION KID 59 MAST	350891	1056	110	JACKSON BEARE ICE AND COAL CO STACK	350884	1080
77	STANTON MUNICIPAL WATER TANK	350892	1049	110	JACKSON FED COMP WHSE CO TANK NO 1	350884	1085
78	WHITEVILLE MUNICIPAL WATER TANK	350892	1050	110	JACKSON RADIO STATION WPLI MAST	350884	1099
79	SOMERVILLE MUNICIPAL TANK	350892	1048	111	JACKSON FED COMP WHSE CO TANK NO 3	350884	1087
80	BOLIVAR WESTERN STATE HOSPITAL WATER TANK	350892	1042	112	HIGHLAND SOUTH BASE	350884	1038
80	WESTERN STATE HOSPITAL MAIN BLDG	350892	1041	112	HIGHLAND SOUTH BASE AZIMUTH MARK	350884	1039
81	HICKORY VALLEY RADIO STA KIB 88 OR KID 281	350892	1043	112	JACKSON CITY POLICE RADIO MAST	350884	1082
82	HICKORY VALLEY LOOKOUT TOWER WT 10	350892	1044	112	JACKSON FIRST BAPTIST CHURCH DOME	350884	1088
83	TRENTON GIBSON CO COURTHOUSE CLOCK TOWER	350884	1121	112	JACKSON SOUTHERN BELL TEL AND TEL CO MAST	350884	1104
84	MILAN ORDNANCE DEPOT A WATER TANK	350884	1114	112	NATIONAL	350884	1057
85	MILAN ORDNANCE DEPOT B WATER TANK	350884	1115	112	NATIONAL AZIMUTH MARK	350884	1058
86	MILAN ORDNANCE DEPOT C WATER TANK	350884	1116	113	JACKSON FED COMP WHSE CO TANK NO 2	350884	1086
87	MILAN ORDNANCE DEPOT D WATER TANK	350884	1117	114	JACKSON AM CREOSOTE WORKS STACK	350884	1079
88	MILAN ORDNANCE DEPOT HDQTRS WATER TANK	350884	1113	114	JACKSON STATE RADIO MAST	350884	1105
89	MILAN COMPRESS CO WATER TANK	350884	1111	115	JACKSON WOOD PRODUCTS CO TALL STACK	350884	1108
90	MILAN MUNICIPAL WATER TANK	350884	1112	116	JACKSON SCHAEFER LUMBER CO STACK	350884	1103
91	MILAN RADIO STATION WKBJ MAST	350884	1118	117	JACKSON W H CULMAN CO WESI STACK	350884	1107
92	HUMBOLDT FULL FASHION Hosiery Mills Stack	350884	1074	118	JACKSON BUDD AND WEIS MFG CO TANK	350884	1081
93	HUMBOLDT MUNICIPAL WATER TANK	350884	1076	118	JACKSON EAST MUNICIPAL STANDPIPE	350884	1083
94	HUMBOLDT RADIO STATION WIRJ MAST	350884	1077	118	JACKSON LANE COLLEGE POWERHOUSE STACK	350884	1090
95	HUMBOLDT MUNICIPAL STANDPIPE	350884	1075	118	LANE	350884	1049
96	MT GILEAD LOOKOUT TOWER WI 14	350884	1015	118	PAUL	350884	1061
97	GILMERS	350884	1033	118	PAUL REFERENCE MARK NO 2	350884	1062
97	GILMERS 2	350884	1033	119	JACKSON RADIO STATION WJAK MAST	350884	1098
98	LYON AZIMUTH MARK	350884	1003	120	AIRPORT BEACON MADISON CO JACKSON MUN AP	350884	1072
99	JACKSON RADIO STATION WDXI NE MAST	350884	1094	121	BEMIS BEMIS BROS BAG CO WATER TANK	350884	1073
99	JACKSON RADIO STATION WDXI NW MAST	350884	1095	122	NORION HILL RADIO STATION KIE 36 MAST	350884	1119
99	JACKSON RADIO STATION WDXI SE MAST	350884	1096	123	WESIOVER MUNICIPAL WATER TANK	350884	1122
99	JACKSON RADIO STATION WDXI SW MAST	350884	1097	124	HENDERSON BLACK WATER TANK	350883	1024
100	JACKSON TELEVISION STATION WDXI MAST	350884	1106	124	HENDERSON COURTHOUSE SPIRE	350883	1025
101	JACKSON GM AND ORR WATER TANK	350884	1089	125	BOLIVAR NORTH MUNICIPAL WATER TANK	350883	1020

U. S. DEPT. OF COMMERCE  
 COAST AND GEODETIC SURVEY  
 WASHINGTON, D. C.  
 FORM - 6471 (1-63)  
 DATE DEC 1963

**INDEX TO  
 NUMBERED HORIZONTAL CONTROL STATIONS**  
 by the  
 Coast and Geodetic Survey

PAGE 3  
 QUADS 350881-2-3-4& 350891-2-3-4  
 ARK-ALA-MO-TENN  
 LATITUDE 35° 00' TO 36° 00'  
 LONGITUDE 88° 00' TO 90° 00'  
 DIAGRAM NI 16-1 BLYTHEVILLE

KEY NO.	STATION NAME	QUAD. NO.	STATION NO.
125	BOLIVAR SOUTH MUNICIPAL WATER TANK	350883	1021
126	BOLIVAR EPISCOPAL CHURCH SPIRE	350883	1022
127	LUXORA	350894	1037
128	HENNING MUNICIPAL WATER TANK	350894	1074
129	COVINGTON RADIO STATION WKBL MAST	350894	1071
130	COVINGTON FED COMP WHSE CO NORTH WATER TANK	350894	1067
131	COVINGTON FED COMP WHSE CO SOUTH WATER TANK	350894	1068
132	RIPLEY FEDERAL COMP WHSE CO EAST WATER TANK	350894	1073
132	RIPLEY RADIO STATION WTRB MAST	350894	1085
133	MAURY CITY MUNICIPAL WATER TANK	350891	1062
134	CURVE ELEMENTARY SCHOOL STACK	350891	1058
135	LAGRANGE CHURCH SPIRE	350892	1046
136	FORT PILLOW STATE FARM WATER TANK	350894	1072
137	SAVANNAH COUNTY COUTHUSE CUPOLA	350882	1024
137	SAVANNAH COURTHOUSE CUPOLA	350882	1013
138	ADAMSVILLE MUNICIPAL WATER TANK	350882	1017
139	SAVANNAH MUNICIPAL WATER TANK	350882	1025
140	SAVANNAH RADIO STATION WORM MAST	350882	1026
141	TENN ST FOREST FIRE TOWER HR 34	350882	1036
142	BLACK AZIMUTH MARK	350893	1035
142	79 5 7 TENN GEOD S	350893	1036
143	LINE THD	350882	1019
144	FREDS THD	350882	1020
145	FREDS AZIMUTH MARK THD	350882	1020
146	WAR THD	350882	1021
147	HARDIN THD	350882	1023
148	RT GN 182 TVA	350882	1028

KEY NO.	STATION NAME	QUAD. NO.	STATION NO.
---------	--------------	-----------	-------------