UNITED STATES DEPARTMENT OF COMMERCE
NATIONAL OCEANIC AND ATMOSPHERIC ADMINISTRATION
NATIONAL OCEAN SURVEY

UNITED STATES DEPARTMENT OF THE INTERIOR
UNITED STATES GEOLOGICAL SURVEY
NATIONAL CARTOGRAPHIC INFORMATION CENTER

NOME, ALASKA, U.S.; U.S.S.R.

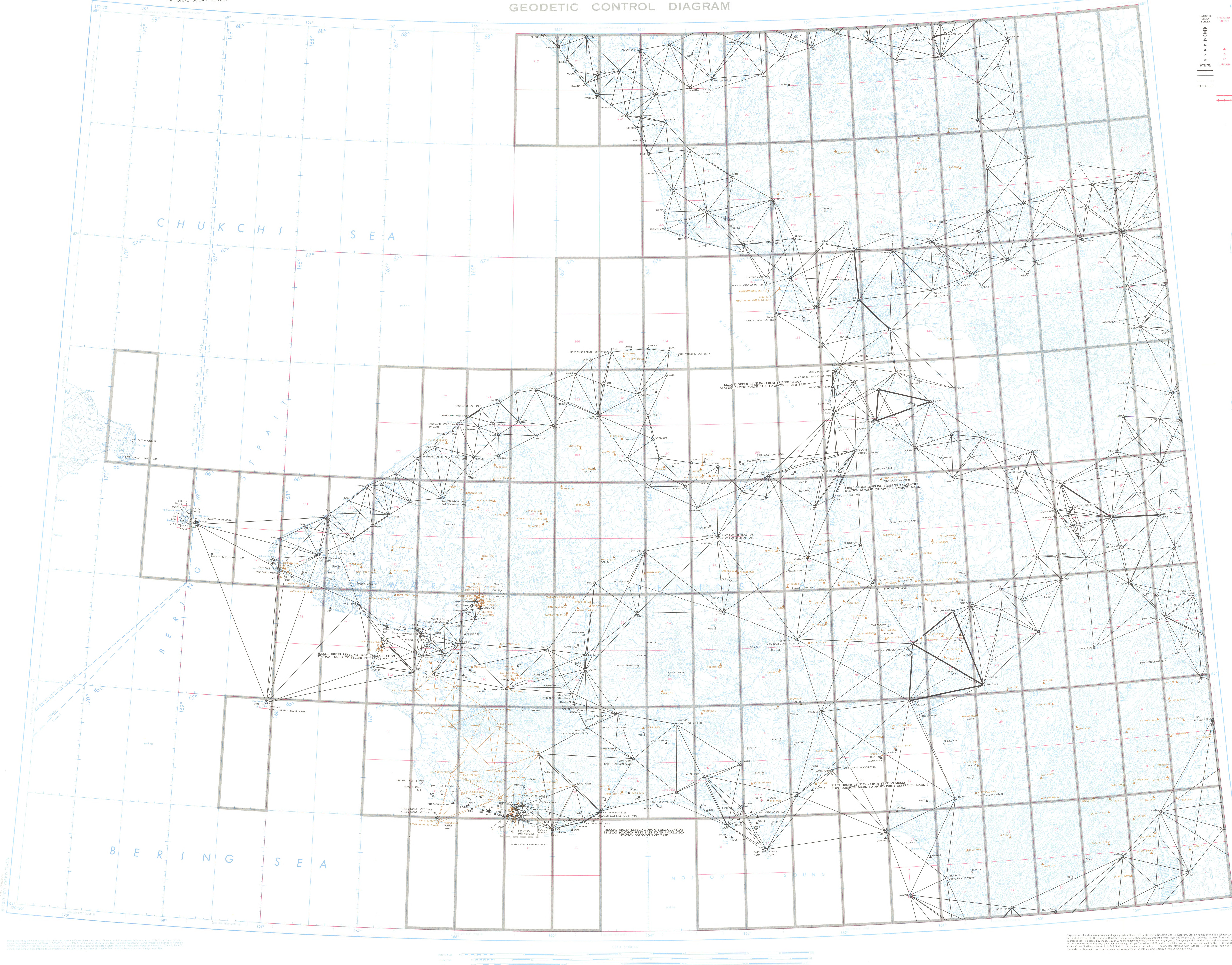

HORIZONTAL CONTROL

NATIONAL OCEAN SURVEY | GEOLOGICAL SURVEY | OTHER AGENCIES

VERTICAL CONTROL

NATIONAL OCEAN SURVEY | GEOLOGICAL SURVEY | OTHER AGENCIES

STATE SURVEY CONTROL

Horizontal or Vertical

CODES OF OTHER AGENCIES

U.S. BUREAU OF LAND MANAGEMENT (BLM)
DEFENSE MAPPING AGENCY (USE) OR (AMS)

NATIONAL OCEAN SURVEY
THIRTY MINUTE QUADRANGLE DESIGNATION

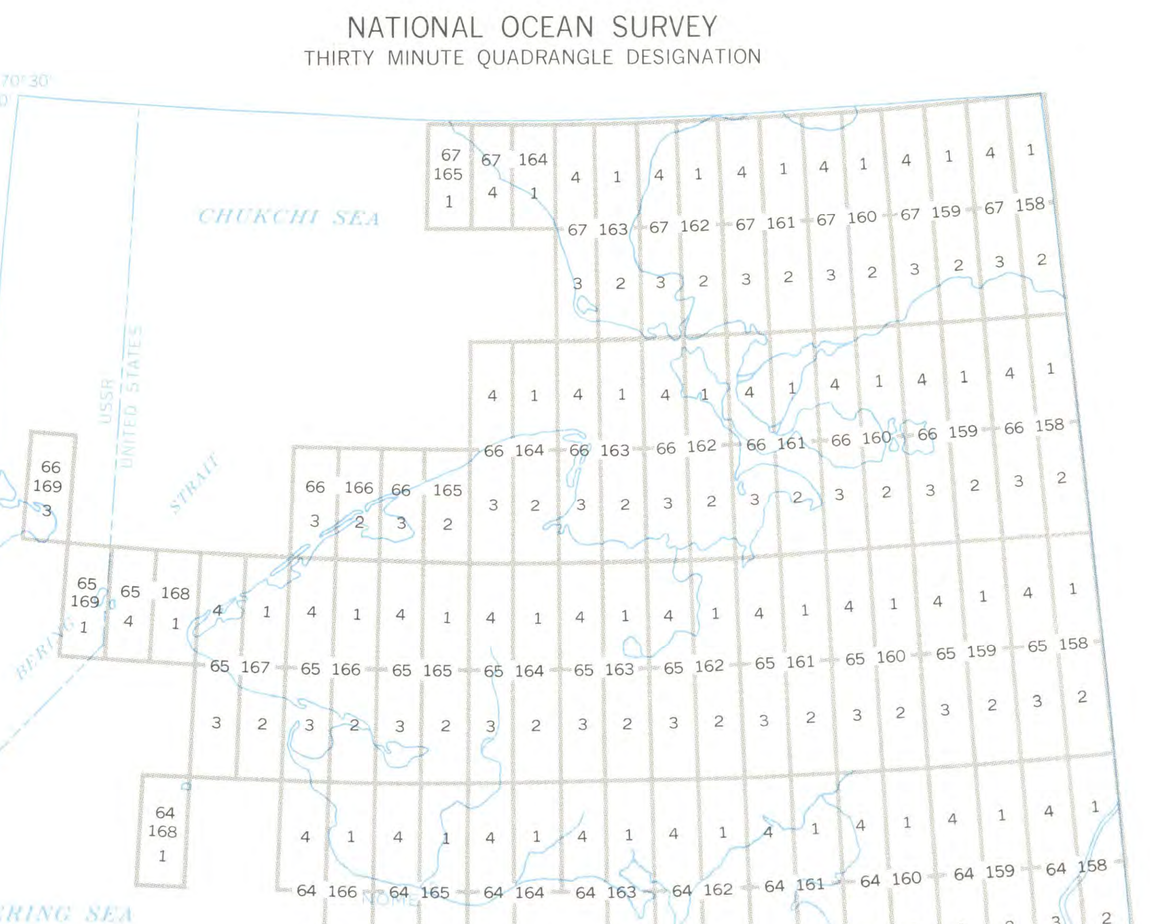

ORDER CONTROL DATA, SHOWN IN BLACK, BY QUADRANGLE UNITS FROM NATIONAL OCEAN SURVEY, NOAA, ROCKVILLE, MARYLAND 20852

GEOLOGICAL SURVEY
QUADRANGLE DESIGNATION

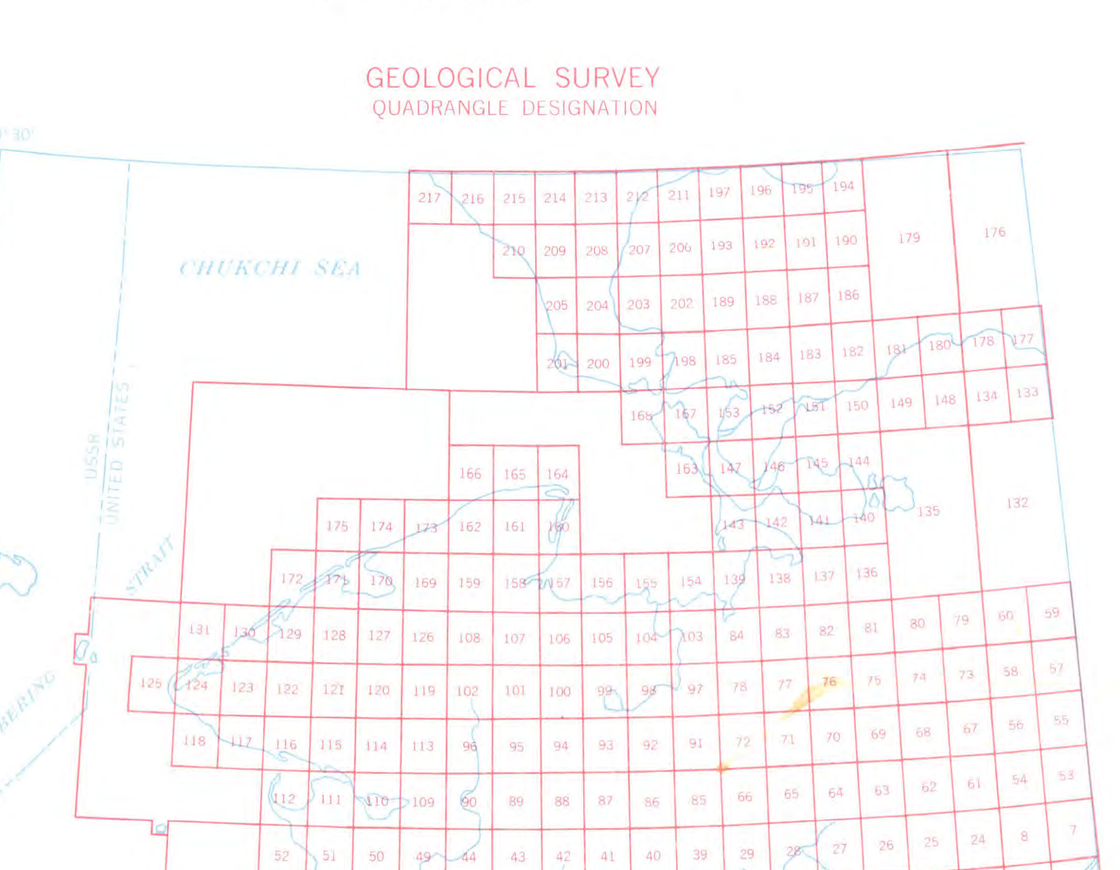

ORDER CONTROL DATA, SHOWN IN RED, BY QUADRANGLE UNITS FROM NATIONAL OCEAN SURVEY, NOAA, ROCKVILLE, MARYLAND 20852

OTHER AGENCIES

U.S. BUREAU OF LAND MANAGEMENT

REQUEST GEODETIC CONTROL DATA, SHOWN IN BROWN, WITH (BLM) SUFFIX, FROM U.S. BUREAU OF LAND MANAGEMENT, DIVISION OF CADASTRAL SURVEY (920), 701 C STREET, BOX 13, ANCHORAGE, ALASKA 99513.

DEFENSE MAPPING AGENCY

REQUEST GEODETIC CONTROL DATA, SHOWN IN BROWN, WITH (USE) OR (AMS) SUFFIX, BY QUADRANGLE UNITS FROM NATIONAL OCEAN SURVEY, NOAA, ROCKVILLE, MARYLAND 20852.

PLANE COORDINATES

100,000 FOOT PLANE COORDINATE GRID TICK SYMBOLS

ALASKA ZONE 6 — ALASKA ZONE 7 — ALASKA ZONE 8 — ALASKA ZONE 9

PLANE COORDINATE ZONES

ALASKA ZONE 6 — ALASKA ZONE 7 — ALASKA ZONE 8 — ALASKA ZONE 9

LOCATION DIAGRAM FOR NOME

TOPOGRAPHIC LEGEND

Explanation of station name colors and agency code suffixes used on the Nome Geodetic Control Diagram. Station names shown in black represent horizontal control observed by the National Geodetic Survey. Red station names represent control observed by the U.S. Geological Survey. Brown station names represent control observed by the Bureau of Land Management or the Defense Mapping Agency. The agency which conducts an original observation is shown unless a reobservation improves the order of accuracy, or is performed by N.G.S. and given a later position. Stations observed by N.G.S. do not carry agency code suffixes. Stations observed by U.S.G.S. do not carry agency code suffixes. Monumented stations with suffixes refer to agency name cast on mark. Unmarked station points with agency code suffixes represent the establishing agency or the observing agency.

NOME, ALASKA, U.S.; U.S.S.R.
NOVEMBER 1983