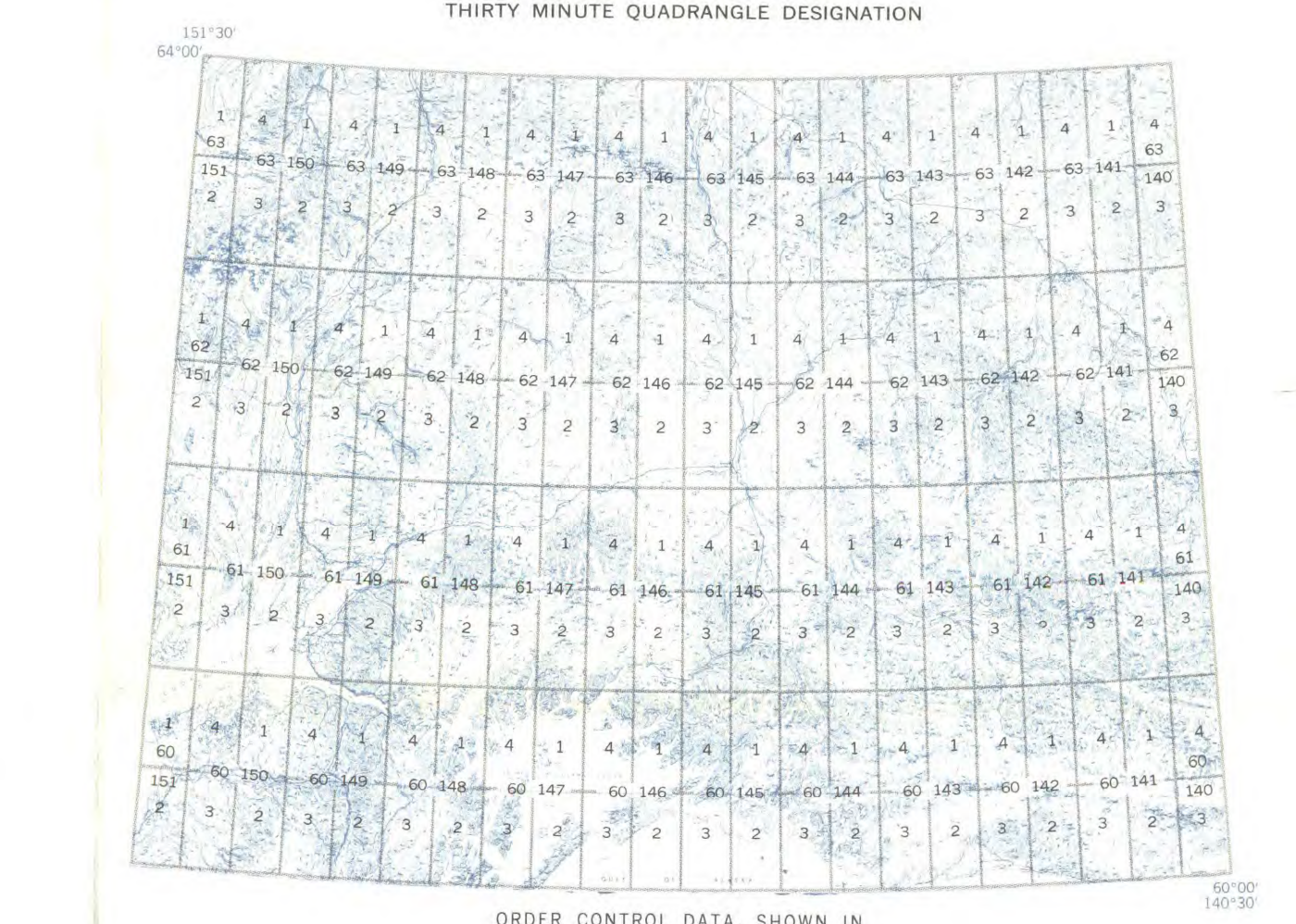


HORIZONTAL CONTROL
NATIONAL OCEAN SURVEY: Sounding (circle with cross), Bench Mark (circle with 'B'), etc.
OTHER AGENCIES: Aerial Station (circle with 'A'), etc.
NATIONAL GEOLOGICAL SURVEY: Station (circle with 'S'), etc.
VERTICAL CONTROL
NATIONAL GEOLOGICAL SURVEY: Bench Mark (circle with 'B'), etc.
STATE SURVEY CONTROL
First Order (circle with '1'), Second Order (circle with '2'), etc.
CODES OF OTHER AGENCIES
U.S. BUREAU OF LAND MANAGEMENT (BLM), GEOLOGIC SURVEY OF CANADA (GSC), DEFENSE MAPPING AGENCY (DMA), etc.


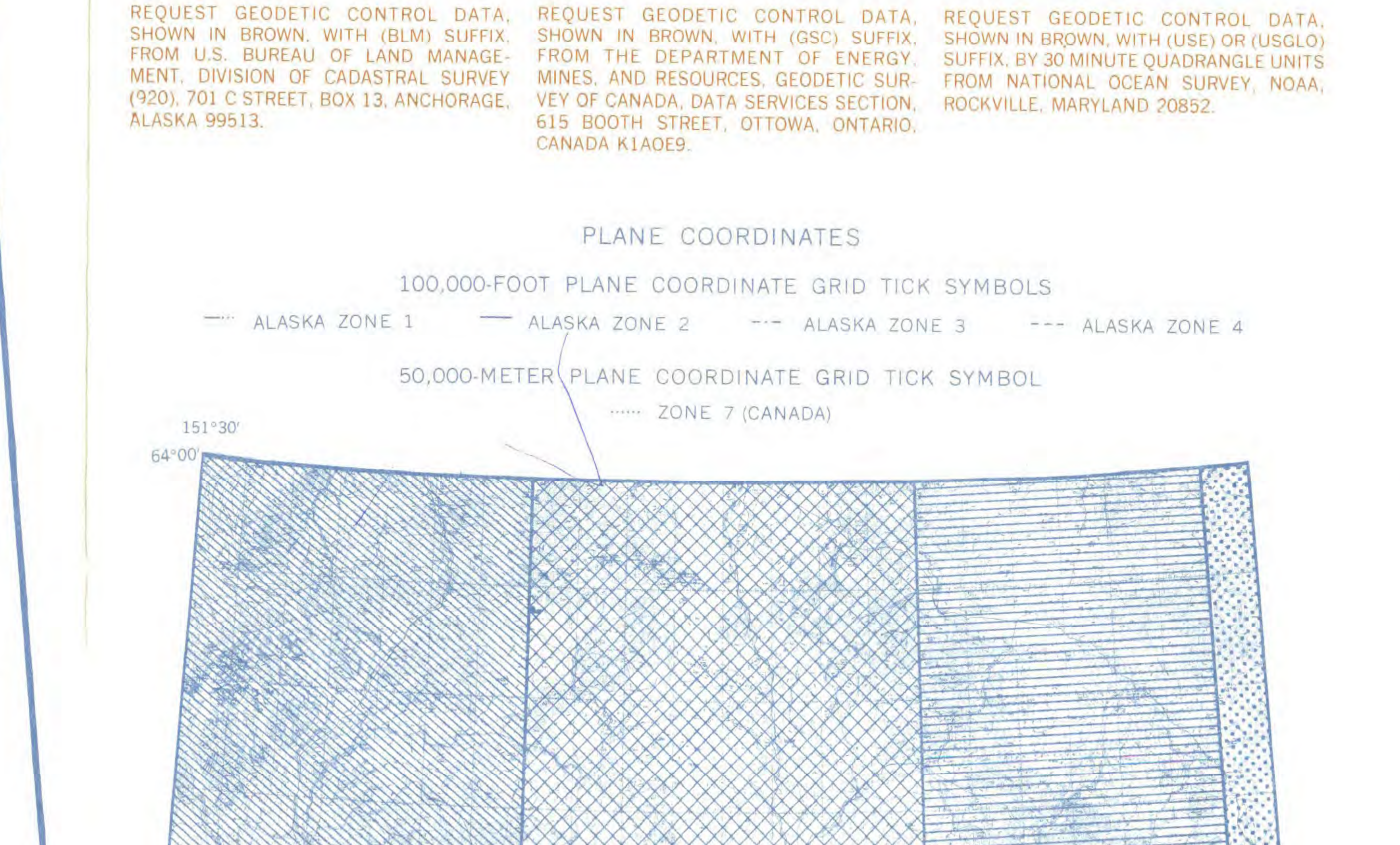


ORDER CONTROL DATA SHOWN IN RED BY
NATIONAL OCEAN SURVEY

STATION	ALASKA ZONE 1		ALASKA ZONE 2		ALASKA ZONE 3		ALASKA ZONE 4	
	GRID	SYMBOL	GRID	SYMBOL	GRID	SYMBOL	GRID	SYMBOL
11501	00 11	(B)	00 11	(B)	00 11	(B)	00 11	(B)
11502	00 11	(B)	00 11	(B)	00 11	(B)	00 11	(B)
11503	00 11	(B)	00 11	(B)	00 11	(B)	00 11	(B)
11504	00 11	(B)	00 11	(B)	00 11	(B)	00 11	(B)
11505	00 11	(B)	00 11	(B)	00 11	(B)	00 11	(B)
11506	00 11	(B)	00 11	(B)	00 11	(B)	00 11	(B)
11507	00 11	(B)	00 11	(B)	00 11	(B)	00 11	(B)
11508	00 11	(B)	00 11	(B)	00 11	(B)	00 11	(B)
11509	00 11	(B)	00 11	(B)	00 11	(B)	00 11	(B)
11510	00 11	(B)	00 11	(B)	00 11	(B)	00 11	(B)
11511	00 11	(B)	00 11	(B)	00 11	(B)	00 11	(B)
11512	00 11	(B)	00 11	(B)	00 11	(B)	00 11	(B)
11513	00 11	(B)	00 11	(B)	00 11	(B)	00 11	(B)
11514	00 11	(B)	00 11	(B)	00 11	(B)	00 11	(B)
11515	00 11	(B)	00 11	(B)	00 11	(B)	00 11	(B)
11516	00 11	(B)	00 11	(B)	00 11	(B)	00 11	(B)
11517	00 11	(B)	00 11	(B)	00 11	(B)	00 11	(B)
11518	00 11	(B)	00 11	(B)	00 11	(B)	00 11	(B)
11519	00 11	(B)	00 11	(B)	00 11	(B)	00 11	(B)
11520	00 11	(B)	00 11	(B)	00 11	(B)	00 11	(B)
11521	00 11	(B)	00 11	(B)	00 11	(B)	00 11	(B)
11522	00 11	(B)	00 11	(B)	00 11	(B)	00 11	(B)
11523	00 11	(B)	00 11	(B)	00 11	(B)	00 11	(B)
11524	00 11	(B)	00 11	(B)	00 11	(B)	00 11	(B)
11525	00 11	(B)	00 11	(B)	00 11	(B)	00 11	(B)
11526	00 11	(B)	00 11	(B)	00 11	(B)	00 11	(B)
11527	00 11	(B)	00 11	(B)	00 11	(B)	00 11	(B)
11528	00 11	(B)	00 11	(B)	00 11	(B)	00 11	(B)
11529	00 11	(B)	00 11	(B)	00 11	(B)	00 11	(B)
11530	00 11	(B)	00 11	(B)	00 11	(B)	00 11	(B)
11531	00 11	(B)	00 11	(B)	00 11	(B)	00 11	(B)
11532	00 11	(B)	00 11	(B)	00 11	(B)	00 11	(B)
11533	00 11	(B)	00 11	(B)	00 11	(B)	00 11	(B)
11534	00 11	(B)	00 11	(B)	00 11	(B)	00 11	(B)
11535	00 11	(B)	00 11	(B)	00 11	(B)	00 11	(B)
11536	00 11	(B)	00 11	(B)	00 11	(B)	00 11	(B)
11537	00 11	(B)	00 11	(B)	00 11	(B)	00 11	(B)
11538	00 11	(B)	00 11	(B)	00 11	(B)	00 11	(B)
11539	00 11	(B)	00 11	(B)	00 11	(B)	00 11	(B)
11540	00 11	(B)	00 11	(B)	00 11	(B)	00 11	(B)
11541	00 11	(B)	00 11	(B)	00 11	(B)	00 11	(B)
11542	00 11	(B)	00 11	(B)	00 11	(B)	00 11	(B)
11543	00 11	(B)	00 11	(B)	00 11	(B)	00 11	(B)
11544	00 11	(B)	00 11	(B)	00 11	(B)	00 11	(B)
11545	00 11	(B)	00 11	(B)	00 11	(B)	00 11	(B)
11546	00 11	(B)	00 11	(B)	00 11	(B)	00 11	(B)
11547	00 11	(B)	00 11	(B)	00 11	(B)	00 11	(B)
11548	00 11	(B)	00 11	(B)	00 11	(B)	00 11	(B)
11549	00 11	(B)	00 11	(B)	00 11	(B)	00 11	(B)
11550	00 11	(B)	00 11	(B)	00 11	(B)	00 11	(B)

OTHER AGENCIES

U.S. BUREAU OF LAND MANAGEMENT: BLM
BUREAU OF GEOLOGICAL SURVEY: BGS
GEOLOGIC SURVEY OF CANADA: GSC
DEFENSE MAPPING AGENCY: DMA
NATIONAL OCEAN SURVEY: NOS
NATIONAL GEOLOGICAL SURVEY: NGSC



TOPOGRAPHIC LEGEND

- Water (blue lines)
- Glaciers (blue shaded areas)
- Clouds (white patches)
- Vegetation (green patches)
- Contours (brown lines)
- Settlements (black outlines)
- Highways (red lines)
- Railroads (black lines with cross-ticks)
- Power Lines (black lines with cross-ticks)
- Airports (black symbols)
- Boundaries (dashed lines)
- Spot Elevation (black dots)
- Spot Height (black dots with numbers)
- Spot Depression (black dots with numbers and a small circle)
- Spot Elevation on a Hill (black dots with numbers and a small circle)
- Spot Elevation in a Valley (black dots with numbers and a small circle)